

+NOTICE!!

These documents have been scanned!

Do not place un-scanned documents beneath this notice!

Do not remove this notice from this file!

GPO Jacket No. 560-102
Print Order 61540
Rise Business Services, LLC
Job=AZ15 7/29/2019




Box Number= AZ15176



Claim Begin-End: AMC331994-AMC331994

1 Initial Receipt



AZ15176-1

AMC331994-AMC454996

Date Prepared: November 30, 1994

Lead A MC Number: A MC 331994

Ending A MC Number: _____

CASE CLAIM INDEX

SERIAL NUMBER

CLOSURE DECISION DATE

CLAIM NAME

A MC 331994

Leonard Clark

UNITED STATES
DEPARTMENT OF THE INTERIOR
BUREAU OF LAND MANAGEMENT

RECEIPT AND ACCOUNTING ADVICE

NO. **2103240** 04

WB/AZ

11/28/94

Subject: LOCATION FEE & SERVICE FEE (1) 2 5 11 25.00
 Applicant: CLAIM MAINTENANCE FEE 1995 (1) 2 5 12 10.00
 2 5 13 100.00

LEONARD CLARK
14063 14TH AVE
BLYTHE CALIF. 92225

Remitter: SAME CASH M.O. # 61167708922
619-922-3417

Assignor:

ENTERED IN COMPUTER

11-30-94 *Drivas*

LEASE MANAGEMENT DATA NEW UPDATE PAYMENT

ORIGINAL SERIAL NO.	ASG.	TYPE	ST.	CTY.	FUND SYMBOL	ACRES/UNITS	RATE
AMC 331994							

AMOUNT	ANV. DATE	EXP. DATE	BILL CYC.	S/C	DISTRICT	NEXT BILL	MISC. DATA	U of M	ACTUAL UNITS

ASSIGNMENT SERIAL NO.	ASG.	TYPE	ST.	CTY.	FUND SYMBOL	ACRES/UNITS	RATE

AMOUNT	ANV. DATE	EXP. DATE	BILL CYC.	S/C	DISTRICT	NEXT BILL	MISC. DATA	U of M	ACTUAL UNITS

APPLY REMITTANCE			
ACTION	FUND SYMBOL	CTY.	AMOUNT
FILING FEE			
RENTAL			
UNEARNED			
REFUND			
TOTAL			
AMOUNT DUE			

Remarks:

BY: _____ DATE: _____

Lease in Escrow?
 KGS?
 Auto Escalates?
 Auto Renew?

Of Interest?
 Operating Rights?
 Operator
 Bond Filed?

FOR MMS USE ONLY		
BILLEE	NUMBER	FOREST REFUGE
OCS SECTION		
CODE		

NOTICE!!

These documents have been scanned!

Do not place un-scanned documents beneath this notice!

Do not remove this notice from this file!

GPO Jacket No. 560-102
Print Order 61540
Rise Business Services, LLC
Job=AZ15 7/29/2019



Box Number= AZ15176



Claim Begin-End: AMC331994-AMC331994

2 Correspondence



AZ15176-1

AMC331994-AMC454996



United States Department of the Interior

BUREAU OF LAND MANAGEMENT
YUMA DISTRICT OFFICE
3150 WINSOR AVENUE
YUMA, ARIZONA 85365



IN REPLY REFER TO:

1780 (050)

AMC 331994

September 07, 1995

Leonard Clark
14063 14th Avenue
Blythe, CA 92225

Dear Mr. Clark:

The Colorado River Indian Tribes have asked us to notify you of the Colorado River Indian Tribes' intent to pursue legislative restoration of approximately 16,000 acres of public land to the Reservation (see attached map). A list of holders of land use authorizations, claimants, and their particular interests has been identified to the Tribes. A letter from the Tribes is enclosed.

The Tribe's claim to the lands in question has been considered by the Department of the Interior Solicitor Office, which wrote that "a very compelling case can be made to support Congressional action restoring the area." As this indicates, the United States Congress possesses the authority to restore these lands to the Reservation.

Any questions concerning the legislation should be directed to Eileen Moorhead, Assistant Tribal Attorney at (520) 669-5271. Actions or amendments relating to your land use authorization should continue to be directed to the Bureau of Land Management in accordance with appropriate regulations.

Sincerely,

Judith I. Reed
District Manager

2 Enclosures

- 1 - Tribal Letter (1 p.)
- 2 - Map (1 p.)

cc: AZ 931

Mr. J. Dennis Wells, Deputy State Land Commissioner,
Arizona State Land Department, Phoenix, AZ
U.S. Bureau of Reclamation, Lower Colorado
Regional Office, Boulder City, NV



COLORADO RIVER INDIAN TRIBES
Colorado River Indian Reservation

ROUTE 1, BOX 23-B
TELEPHONE (602) 669-9211
PARKER, ARIZONA 85344

August 21, 1995

In reply,
refer to _____

Leonard Clark
14063 14th Avenue
Blythe, CA 92225

Dear Mr. Clark:

The Colorado River Indian Tribes wish to inform you about our intention to prepare draft legislation for introduction in the United States Congress, to restore approximately 16,000 acres which were originally a part of our Reservation in the 1800s. The 16,000 acres of land which were removed by the Federal government in 1915 to accommodate mining interests, were lands that held cultural, traditional, historical and ancestral ties to our people and Reservation. The location of the "La Paz Lands" is described on the enclosed map.

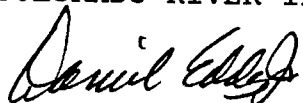
According to the Bureau of Land Management (BLM) records, you have an interest within the subject area, and we want to ensure you that all legal interests will be recognized, considered and protected during the legislation process. We welcome any information, comments or questions you may have regarding our legislative initiative.

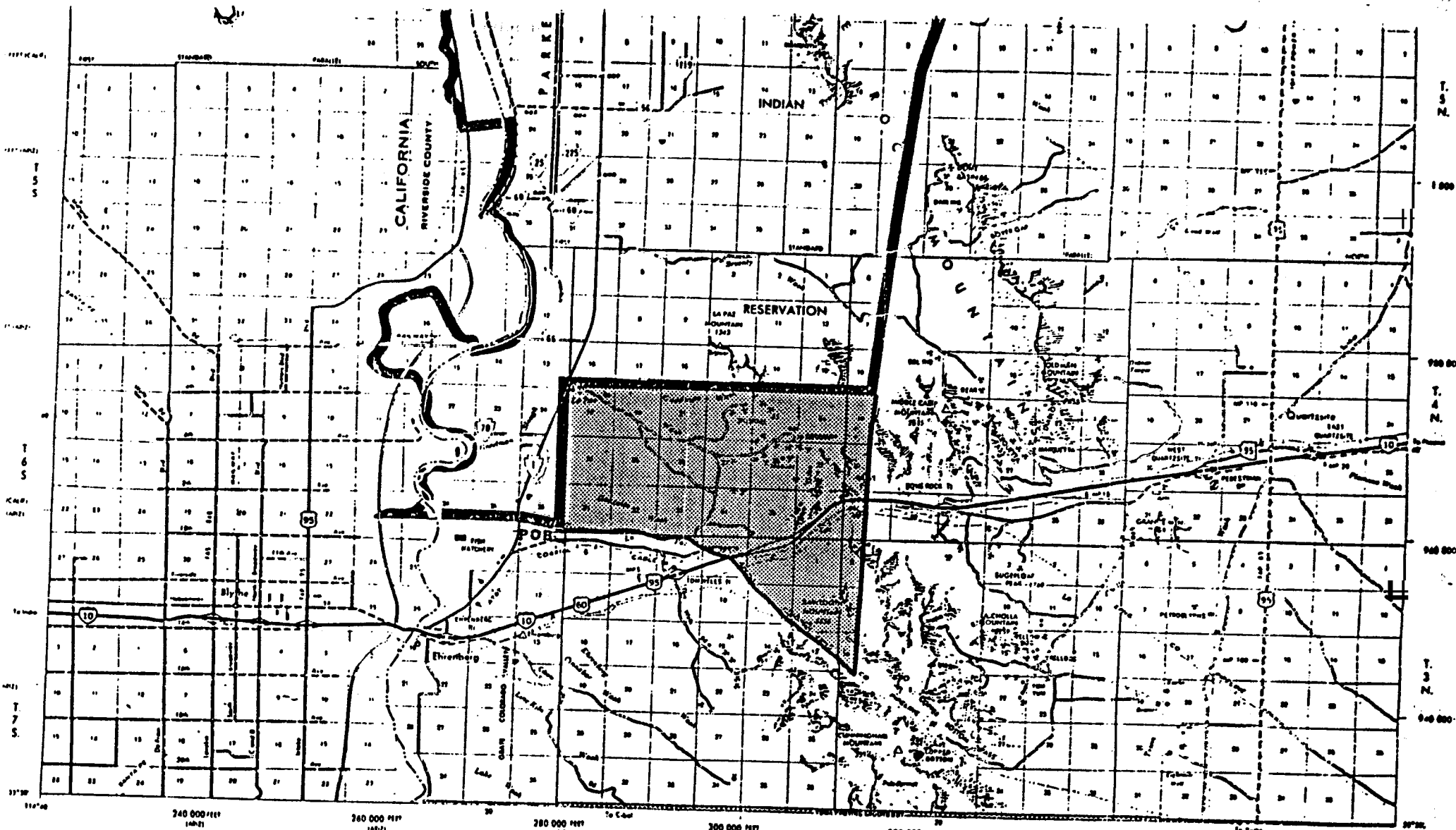
If necessary, the Tribes are willing to meet with you and your neighbors in a public forum to discuss our intentions and answer your questions in regard to our "La Paz Restoration Lands Project".

Please contact our Project Coordinator Eileen Moorhead, Assistant Tribal Attorney, at (602) 669-5271 for any details.

Sincerely,

COLORADO RIVER INDIAN TRIBES


Daniel Eddy, Jr., Chairman
Tribal Council



COLORADO RIVER INDIAN RESERVATION
RIVERSIDE COUNTY, CALIFORNIA & YUMA COUNTY, ARIZONA

GENERAL VICINITY MAP

NOTICE!!

These documents have been scanned!

Do not place un-scanned documents beneath this notice!

Do not remove this notice from this file!

GPO Jacket No. 560-102
Print Order 61540
Rise Business Services, LLC
Job=AZ15 7/29/2019



Box Number= AZ15176



Claim Begin-End: AMC331994-AMC331994

3 Transfers



AZ15176-1

AMC331994-AMC454996

**NO
DOCUMENTS
FOUND**

NO DOCUMENTS FOUND
NO DOCUMENTS FOUND

NOTICE!!

These documents have been scanned!

Do not place un-scanned documents beneath this notice!

Do not remove this notice from this file!

GPO Jacket No. 560-102
Print Order 61540
Rise Business Services, LLC
Job=AZ15 7/29/2019



Box Number= AZ15176



Claim Begin-End: AMC331994-AMC331994

4 Annual Filings



AZ15176-1

AMC331994-AMC454996

331774

MAINTENANCE FEE PAYMENT

Claimant Name: LEONARD CLARK
Address: 14063 WEST 14TH AVE
City: BLYTHE State: CA Zip: 92225-9288
Telephone: 760-221-0025
E-mail address: _____
Signature: Leon Clark

Check here if this is a change of address.

RECEIVED
BLM AZ STATE OFFICE
2018 AUG -6 P 2:18
PHOENIX, ARIZONA
BLM
Date
Stamp

LINE NO.	AMC NUMBER	CLAIM/SITE NAME	COUNTY RECORDER DATA (If available)	TWP	RNG	SEC
1	331994	LITTLE NUGGET	VB B 1265 LAPAZ			
2						
3						
4						
5						
6						
7						
8						
9						
10						

ENTERED
AUG 10 2018
BY: SS

List additional claims on Form MCF114.

No. of Claims: _____ x \$140 = _____
Check No: _____ Init. _____
Receipt No.: 4330438
For BLM Use Only

Bureau of Land Management
Arizona State Office
www.blm.gov/az/

Form: MCF112
Revised July 2009

Leonard Clark
14063 WEST 14TH AVE
BLYTHE, CA 92225

RECEIVED
BLM AZ STATE OFFICE


2018 AUG -6 P 2: 18

PHOENIX, ARIZONA

PLACE STICKER AT TOP OF ENVELOPE TO THE RIGHT
OF THE RETURN ADDRESS, FOLD AT DOTTED LINE

CERTIFIED MAIL™

ALAN BERNARDINO



7013 1710 0000 7525 2519



1000



85004

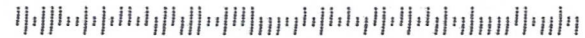
U.S. POSTAGE
PAID
BLYTHE, CA
92225
AUG 02 18
AMOUNT

\$6.70

R2304E106435-08

BUREAU OF LAND MANAGEMENT
ARIZONA STATE OFFICE
ONE N. CENTRAL AVE.
Phoenix, AZ. 85004-2203

85004-442700



United States Department of the Interior
Bureau of Land Management
 DIV OF LANDS, MINRLS & ENERGY
 ONE N CENTRAL AVE
 PHOENIX, AZ 85004 -4427
 Phone: 602-417-9200

Receipt

No: 4230438

Transaction #: 4345718	
Date of Transaction: 08/08/2018	
CUSTOMER:	
LEONARD CLARK 14063 W 14TH AVE BLYTHE, CA 92225-9288 US	

LINE #	QTY	DESCRIPTION	REMARKS	UNIT PRICE	TOTAL
1	1.00	LOCATABLE MINERALS / MINING CLAIMS- NOT NEW-UNADJUD, ONE AUTH NO. ONLY / MINING CLAIM MONEY RECEIVED CASES: AMC331994/\$155.00	MAINT 2019/1	- n/a -	155.00
TOTAL:					\$155.00

PAYMENT INFORMATION			
1	AMOUNT:	155.00	POSTMARKED: N/A
	TYPE:	CHECK	RECEIVED: 08/08/2018
	CHECK NO:	674	
	NAME:	CLARK, LEONARD 14063 W 14TH AVE BLYTHE CA 92225-9288 US	

REMARKS


This receipt was generated by the automated BLM Collections and Billing System and is a paper representation of a portion of the official electronic record contained therein.

331994

MAINTENANCE FEE PAYMENT

Claimant Name: LEONARD CLARK
Address: 14063 WEST 14TH AVE
City: BUCKLE State: CA Zip: 92225
Telephone: 760-221-0025
E-mail address: _____
Signature: [Signature]

Check here if this is a change of address.



LINE NO.	AMC NUMBER	CLAIM/SITE NAME	COUNTY RECORDER DATA (If available)	TWP	RNG	SEC
1	331994	Little Nugget	BB1265-LAPAZ			
2						
3						
4						
5						
6						
7						
8						
9						
10						

List additional claims on Form MCF114.

Bureau of Land Management
Arizona State Office
www.blm.gov/az/

No. of Claims*: 1 x \$155 = 155
 Check No: 658 Init. MLC
 Receipt No.: 3898820
For BLM Use Only

* \$155 per lode mining claim, mill site, or tunnel site; and \$155 for each 20 acres or portion thereof for each placer mining claim.

This form is available from the **Arizona Geological Survey** and may be reproduced.

Form: MCF112
Revised July 2014
ENTERED
JUL 25 2011
BY: [Signature]

Leonard Clark
14063 West 14th Ave
Blythe, CA. 92225

RECEIVED
BLM AZ STATE OFFICE

2017 JUL 20 P 3: 02

PHOENIX, ARIZONA


CERTIFIED MAIL™



7013 1710 0000 7522 0938



1000



85004

U.S. POSTAGE
PAID
BLYTHE, CA
92225
JUL 18, 17
AMOUNT

\$5.61

R2305H130796-06

BUREAU OF LAND MANAGEMENT
ARIZONA STATE OFFICE
ONE NORTH CENTRAL AVE, SUITE 800
PHOENIX, ARIZONA 85004 4427

PLACE STICKER AT TOP OF ENVELOPE TO THE RIGHT
OF THE RETURN ADDRESS, FOLD AT DOTTED LINE

United States Department of the Interior
Bureau of Land Management
 DIV OF LANDS, MINRLS & ENERGY
 ONE N CENTRAL AVE
 PHOENIX, AZ 85004 -4427
 Phone: 602-417-9200

Receipt

No: 3898820

Transaction #: 4008142	
Date of Transaction: 07/21/2017	
CUSTOMER:	
LEONARD CLARK 14063 W 14TH AVE BLYTHE, CA 92225-9288 US	

LINE #	QTY	DESCRIPTION	REMARKS	UNIT PRICE	TOTAL
1	1.00	LOCATABLE MINERALS / MINING CLAIMS- NOT NEW-UNADJUD, ONE AUTH NO. ONLY / MINING CLAIM MONEY RECEIVED CASES: AMC331994/\$155.00	MAINT 2018/1	- n/a -	155.00
TOTAL:					\$155.00

PAYMENT INFORMATION					
1	AMOUNT:	155.00	POSTMARKED:	07/18/2017	
	TYPE:	CHECK	RECEIVED:	07/20/2017	
	CHECK NO:	658			
	NAME:	CLARK, LEONARD 14063 W 14TH AVE BLYTHE CA 92225-9288 US			

REMARKS

This receipt was generated by the automated BLM Collections and Billing System and is a paper representation of a portion of the official electronic record contained therein.

331994

MAINTENANCE FEE PAYMENT

Claimant Name: LEONARD CLARK
Address: 14063 WEST 14TH AVE
City: BLYTHE State: CA Zip: 92225-9288
Telephone: 760-221-0025 (cell)
E-mail address: 760-922-8627
Signature: [Handwritten Signature]

RECEIVED
BLM AZ STATE OFFICE
2016 AUG -9 A 9:28
PHOENIX, ARIZONA
BLM
Date
Stamp

Check here if this is a change of address.

LINE NO.	AMC NUMBER	CLAIM/SITE NAME	COUNTY RECORDER DATA (If available)	TWP	RNG	SEC
1	331994	Little Nugget	BB1265-LARA2			
2						
3						
4						
5						
6						
7						
8						
9						
10						

List additional claims on Form MCF114.

Bureau of Land Management
Arizona State Office
www.blm.gov/az/

No. of Claims: 1 x ~~\$140~~ = \$155.00
Check No: 641 Init. [Handwritten]
Receipt No.: 3625092
For BLM Use Only


ENTERED
AUG 11 2016
BY: Ran

Form: MCF112
Revised July 2009

This form is available from the Arizona Department of Mines and Mineral Resources and may be reproduced.

CERTIFIED MAIL®

SAN BERNARDINO



7015 3430 0000 1689 9697

Leonard Clark
14063 West 14th Ave
Blythe, CA 92225

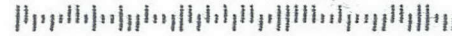
RECEIVED
BLM AZ STATE OFFICE

1 2016 AUG -9 A 9 27

PHOENIX, ARIZONA

Bureau Land Management
1 North Central
Suite 800
Phoenix, AZ 85004

85004-442700



U.S. POSTAGE
PAID
BLYTHE, CA
92225
AUG 04, 16
AMOUNT

\$6.47

R2305H130796-08



85004



1000

PLACE STICKER AT TOP OF ENVELOPE TO THE RIGHT
OF THE RETURN ADDRESS. FOLD AT DOTTED LINE

United States Department of the Interior
Bureau of Land Management
 DIV OF LANDS, MINRLS & ENERGY
 ONE N CENTRAL AVE
 PHOENIX, AZ 85004 -4427
 Phone: 602-417-9200

Receipt

No: 3625092

Transaction #: 3728841	
Date of Transaction: 08/10/2016	
CUSTOMER:	
LEONARD CLARK 14063 W 14TH AVE BLYTHE,CA 92225-9288 US	

LINE #	QTY	DESCRIPTION	REMARKS	UNIT PRICE	TOTAL
1	1.00	LOCATABLE MINERALS / MINING CLAIMS- NOT NEW-UNADJUD,ONE AUTH NO. ONLY / MINING CLAIM MONEY RECEIVED CASES: AMC331994/\$155.00	MAINT FEE 2017 - 1	- n/a -	155.00
TOTAL:					\$155.00

PAYMENT INFORMATION					
1	AMOUNT:	155.00	POSTMARKED:	08/04/2016	
	TYPE:	CHECK	RECEIVED:	08/09/2016	
	CHECK NO:	641			
	NAME:	CLARK, LEONARD 14063 W 14TH AVE BLYTHE CA 92225-9288 US			

REMARKS

This receipt was generated by the automated BLM Collections and Billing System and is a paper representation of a portion of the official electronic record contained therein.

UNITED STATES
DEPARTMENT OF THE INTERIOR
BUREAU OF LAND MANAGEMENT
**MAINTENANCE FEE PAYMENT FORM FOR
LODE CLAIMS, MILL SITES, AND TUNNEL SITES**

331994

Remitter Name: LEONARD CLARK
Mailing Address: 14063 WEST 14TH AVE
City, State, Zip: BLYTHE, CA 92225

Check here if this is a change of address.

FOR COUNTY RECORDER'S USE

No. of claims/sites 1
x \$155 per claim/site
Total due BLM \$ 155.00

- The maintenance fee may be paid by cash, check, money order, Bureau of Land Management (BLM) Declining Deposit Account, or credit card (VISA, American Express, Discover, or MasterCard). Payments must be remitted to the BLM State Office where your claim or site is recorded and received on or before September 1. If the payment is mailed, the envelope must be postmarked by a bona fide delivery service on or before September 1 and received at the proper BLM State Office within 15 calendar days after the due date. Payments may also be made by telephone using a credit card. A complete listing of BLM State Offices with their addresses and phone numbers can be found at <http://www.blm.gov>.
- The maintenance fee for the following claim(s)/site(s) applies to the assessment year 2015

CLAIM/SITE NAME	BLM SERIAL NO.
Little Nugget	331994
	RECEIVED BLM STATE OFFICE 2015 JUL 28 P 3:53 PHOENIX, ARIZONA

Use a separate sheet for additional claim/site names, serial numbers, and claimant names and addresses.

(Continued on page 2)

ENTERED
JUL 31 2015
 BY: Ram

RECEIPT # 3353005

INSTRUCTIONS

1. This is an optional form that may be used to satisfy the requirements for the Bureau of Land Management (BLM) under the provisions of 43 U.S.C. §1744 and 30 U.S.C. §28f and the regulations thereunder (43 CFR part 3834). Since local and State laws may vary, you should contact your local and State agencies where the claims are located to ensure all applicable laws and requirements are satisfied.
2. This form should be used to pay the maintenance fee for lode mining claims, mill sites, and tunnel sites only. To pay the maintenance fee for placer mining claims, use Form 3830-5a.
3. Complete the section for the number of claims and the amount being remitted to the BLM.
4. Enter the year in paragraph 2 for the applicable assessment year.
5. List all mining claim or site names and the BLM serial number associated to the claim or site, if the BLM has notified you what the serial number is. Every attempt should be made to include the current BLM serial number for each claim or site listed.
6. The name and current mailing addresses of the person paying the maintenance fee(s) should be listed at the top of the form. If this is a change of address for a claimant, that should also be noted.
7. If needed, an additional sheet can be used to continue listing claim and site names and BLM serial numbers, or the name and current mailing address of additional claimants.
8. If paying by credit card, you must complete the following credit card information on page 3: (a) exact name on the face of the credit card; (b) amount paid; (c) type of card; (d) credit card number; (e) expiration date of the card; and (f) telephone number. You must also sign on page 3 to show authorization to charge the credit card.

NOTICES

THE PRIVACY ACT and 43 CFR 2.48(d) require that you be furnished with the following information in connection with the information requested by this form.

AUTHORITY: 30 U.S.C. 28f and 43 CFR part 3834 permit collection of the information requested by this form.

PRINCIPAL PURPOSE: The BLM will use the information you provide to record the annual maintenance fee payment for the claims and sites listed and to verify that payment has been made in accordance with 30 U.S.C. 28f and 43 CFR part 3834.

ROUTINE USES: The BLM will only disclose this information in accordance with the provisions at 43 CFR 2.56(b) and (c).

EFFECT OF NOT PROVIDING INFORMATION: Disclosure of the requested information is required by 30 U.S.C. 28f and 43 CFR part 3834 for claimants paying the annual maintenance fee. The use of this specific form when paying the maintenance fee is optional. However, when paying the maintenance fee, it is the requested information on this form that is required to be submitted along with the fee. Failure to submit all the required information will delay the BLM's processing of the information and may preclude the BLM's acceptance of the maintenance fee payment, which may result in forfeiture of the mining claim(s) or site(s) by the claimant.


RECEIVED
BLM ASSISTANT OFFICE
2015 JUL 28 P 3:53
PHOENIX, ARIZONA

LEONARDO CLARK
14063 WEST 14TH AVE
BLYTHE, CA. 92225-9288

CERTIFIED MAIL



7013 1710 0000 7552 5163



1000

85004

U.S. POSTAGE
PAID
BLYTHE, CA
92225
JUL 23, 15
AMOUNT

\$6.74
00050522-12


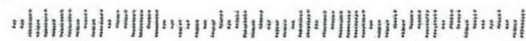
RECEIVED
AZ STATE OFFICE

715 JUL 28 P 3:11

PHOENIX, ARIZONA

BUREAU LAND MANAGEMENT
ARIZONA STATE OFFICE
ONE NORTH CENTRAL AVE
SUITE 800
PHOENIX, AZ. 85004-4427

85004442700



United States Department of the Interior
Bureau of Land Management
 LANDS/RECREATION & PLANNING
 ONE N CENTRAL AVE
 PHOENIX, AZ 85004 -2203
 Phone: 602-417-9200

Receipt

No: 3353005

Transaction #: 3450912	
Date of Transaction: 07/29/2015	
CUSTOMER:	
LEONARD CLARK 14063 W 14TH AVE BLYTHE,CA 92225-9288 US	

LINE #	QTY	DESCRIPTION	REMARKS	UNIT PRICE	TOTAL
1	1.00	LOCATABLE MINERALS / MINING CLAIMS- NOT NEW-UNADJUD.ONE AUTH NO. ONLY / MINING CLAIM MONEY RECEIVED CASES: AMC331994/\$155.00	MAINT FEE PYMNT (1) 2016	- n/a -	155.00
TOTAL:					\$155.00

PAYMENT INFORMATION			
1	AMOUNT:	155.00	POSTMARKED: 07/23/2015
	TYPE:	CHECK	RECEIVED: 07/28/2015
	CHECK NO:	620	
	NAME:	CLARK, LEONARD 14063 W 14TH AVE BLYTHE CA 92225-9288 US	

REMARKS

This receipt was generated by the automated BLM Collections and Billing System and is a paper representation of a portion of the official electronic record contained therein.

ENTERED
 JUL 31 2015
 BY: *Ram*

AMC 331994

United States Department of the Interior
Bureau of Land Management
 LANDS/RECREATION & PLANNING
 ONE N CENTRAL AVE
 PHOENIX, AZ 85004 -2203
 Phone: 602-417-9200

Receipt

No: 3079175

4099

Transaction #: 3170412	
Date of Transaction: 07/17/2014	
CUSTOMER:	
LEONARD CLARK 14063 W 14TH AVE BLYTHE, CA 92225-9288 US	

LINE #	QTY	DESCRIPTION	REMARKS	UNIT PRICE	TOTAL
1	1.00	LOCATABLE MINERALS / MINING CLAIMS- NOT NEW-UNADJUD, ONE AUTH NO. ONLY / MINING CLAIM MONEY RECEIVED CASES: AMC331994/\$140.00	MAINT FEE PYMNT (1) 2015	- n/a -	140.00
TOTAL:					\$140.00

PAYMENT INFORMATION					
1	AMOUNT:	140.00	POSTMARKED:	07/14/2014	
	TYPE:	CHECK	RECEIVED:	07/16/2014	
	CHECK NO:	598			
	NAME:	CLARK, LEONARD 14063 W 14TH AVE BLYTHE CA 92225-9288 US			

REMARKS

This receipt was generated by the automated BLM Collections and Billing System and is a paper representation of a portion of the official electronic record contained therein.

CLK # 601 - 2 1500

140.00
1500

155.00

INTERE
 JUL 29 2014
 BY: Ram

NO. OF CLAIMS 1
 AMOUNT \$15.00
 RECEIPT NO. 3086101
 INIT. CLK
 ** BLM-ASO **

RECEIVED
 BLM AZ STATE OFFICE
 PHOENIX, ARIZONA
 2014 JUL 25 P 3:09

MAINTENANCE FEE PAYMENT

Claimant Name: LEONARD CLARK
 Address: 14063 WEST 14TH AVE.
 City: BLYTHE State: CA Zip: 92225-9288
 Telephone: 760-221-0025- cell
 E-mail address: 760-922-8627
 Signature: Leonard Clark

RECEIVED
 BLM AZ STATE OFFICE
 2014 JUL 16 P 3:06
 PHOENIX, ARIZONA
 BLM
 Date
 Stamp

Check here if this is a change of address.

LINE NO.	AMC NUMBER	CLAIM/SITE NAME	COUNTY RECORDER DATA (If available)	TWP	RNG	SEC
1	331994	LITTLE NUGGET	BA1265-LAPAZ			
2						
3						
4						
5						
6						
7						
8						
9						
10						

List additional claims on Form MCF114.

Bureau of Land Management
 Arizona State Office
 www.blm.gov/az/

No. of Claims: 1 x \$140 = \$140.00
 Check No: 598 Init: CL
 Receipt No.: 3079175
 For BLM Use Only

Form: MCF112
 Revised July 2009


Leonard Clark
14063 West 14th Ave
Blythe, CA 92225

PLACE STICKER AT TOP OF ENVELOPE TO THE RIGHT
OF THE RETURN ADDRESS. FOLD AT DOTTED LINE

CERTIFIED MAIL™



25 JUL 2014



U.S. POSTAGE
PAID
BLYTHE, CA
92225
JUL 23, 14
AMOUNT

RECEIVED
BLM AZ STATE OFFICE

2014 JUL 25 P 3:09

PHOENIX, ARIZONA

7013 1710 0002 3563 2793

1000

85004

\$6.49
00086229-08

BUREAU LAND MANAGEMENT
ONE NORTH CENTRAL
SUITE 800
PHOENIX, AZ 85004

8500494427



United States Department of the Interior
 Bureau of Land Management
 LANDS/RECREATION & PLANNING
 ONE N CENTRAL AVE
 PHOENIX, AZ 85004 -2203
 Phone: 602-417-9200



Receipt

No: 3086181

Transaction #: 3177517	
Date of Transaction: 07/28/2014	
CUSTOMER:	
LEONARD CLARK 14063 W 14TH AVE BLYTHE, CA 92225-9288 US	

LINE #	QTY	DESCRIPTION	REMARKS	UNIT PRICE	TOTAL
1	1.00	LOCATABLE MINERALS / MINING CLAIMS-NOT NEW-UNADJUD, ONE AUTH NO. ONLY / MINING CLAIM MONEY RECEIVED CASES: AMC331994/\$15.00	ADD'L MAINT FEE PYMNT (1) 2015	- n/a -	15.00
TOTAL:					\$15.00

PAYMENT INFORMATION					
1	AMOUNT:	15.00	POSTMARKED:	07/23/2014	
	TYPE:	CHECK	RECEIVED:	07/25/2014	
	CHECK NO:	601			
	NAME:	CHRISMER, LEONARD 14063 W 14TH AVE BLYTHE CA 92225-9288 US			

REMARKS

This receipt was generated by the automated BLM Collections and Billing System and is a paper representation of a portion of the official electronic record contained therein.

MAINTENANCE FEE PAYMENT

Claimant Name: LEONARD CLARK
 Address: 14063 WEST 14TH AVE.
 City: BLYTHE State: CA Zip: 92225-9288
 Telephone: 760-221-0025-cell
 E-mail address: 760-922-8627
 Signature: Leonard Clark

RECEIVED
 BLM AZ STATE OFFICE
 2014 JUL 16 P 3:06
 PHOENIX, ARIZONA
 BLM
 Date
 Stamp

Check here if this is a change of address.

LINE NO.	AMC NUMBER	CLAIM/SITE NAME	COUNTY RECORDER DATA (If available)	TWP	RNG	SEC
1	331994	LITTLE NUGGET	BB1265-LAPAZ			
2						
3						
4						
5						
6						
7						
8						
9						
10						

List additional claims on Form MCF114.

Bureau of Land Management
Arizona State Office
 www.blm.gov/az/

No. of Claims: 1 x \$140 = \$140.00
 Check No: 598 Init. CL
 Receipt No.: 3079175
For BLM Use Only

Form: MCF112
 Revised July 2009

This form is available from the Arizona Department of Mines and Mineral Resources and may be reproduced.

ENTERED
 JUL 18 2014
 BY: RAM

LEONARD CLARK
14063 WEST 14TH AVE
BLYTHE, CA. 92225

RECEIVED
AZ STATE OFFICE

2014 JUL 16 P 2:47


PHOENIX, ARIZONA

PLACE STICKER AT TOP OF ENVELOPE TO THE RIGHT
OF THE RETURN ADDRESS, FOLD AT DOTTED LINE

CERTIFIED MAIL™



7013 1710 0002 3563 2687



1000

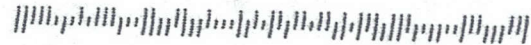
85004

U.S. POSTAGE
PAID
BLYTHE, CA
92225
JUL 14, 14
AMOUNT

\$6.49
00086229-08

BUREAU OF LAND MANAGEMENT
ARIZONA OFFICE
1 NORTH CENTRAL AVE, SUITE 800
PHOENIX, ARIZONA 85004

85004442700



United States Department of the Interior
Bureau of Land Management
 LANDS/RECREATION & PLANNING
 ONE N CENTRAL AVE
 PHOENIX, AZ 85004 -2203
 Phone: 602-417-9200

Receipt

No: 3079175

Transaction #: 3170412	
Date of Transaction: 07/17/2014	
CUSTOMER:	
LEONARD CLARK 14063 W 14TH AVE BLYTHE, CA 92225-9288 US	

LINE #	QTY	DESCRIPTION	REMARKS	UNIT PRICE	TOTAL
1	1.00	LOCATABLE MINERALS / MINING CLAIMS- NOT NEW-UNADJUD, ONE AUTH NO. ONLY / MINING CLAIM MONEY RECEIVED CASES: AMC331994/\$140.00	MAINT FEE PYMNT (1) 2015	- n/a -	140.00
TOTAL:					\$140.00

PAYMENT INFORMATION					
1	AMOUNT:	140.00	POSTMARKED:	07/14/2014	
	TYPE:	CHECK	RECEIVED:	07/16/2014	
	CHECK NO:	598			
	NAME:	CLARK, LEONARD 14063 W 14TH AVE BLYTHE CA 92225-9288 US			

REMARKS

This receipt was generated by the automated BLM Collections and Billing System and is a paper representation of a portion of the official electronic record contained therein.

Amc 331994

MAINTENANCE FEE PAYMENT

Claimant Name: LEONARD CLARK
Address: 14063 WEST 14TH AVE
City: BLYTHE State: CA Zip: 92225-9288
Telephone: 760-221-0025- cell
E-mail address: 760-922-8627
Signature: Leonard Clark

RECEIVED
BLM AZ STATE OFFICE
PHOENIX, ARIZONA
2013 JUL 17 PM 2:34
BLM
Date
Stamp

Check here if this is a change of address.

LINE NO.	AMC NUMBER	CLAIM/SITE NAME	COUNTY RECORDER DATA (If available)	TWP	RNG	SEC
1	331994	LITTLE NUGGET	BB1265-LAPAZ			
2						
3						
4						
5						
6						
7						
8						
9						
10						

List additional claims on Form MCF114.

Bureau of Land Management
Arizona State Office
www.blm.gov/az/

No. of Claims: 1 x \$140 = \$140.00
Check No: 556 Init. CLK
Receipt No.: 2834820
For BLM Use Only

Form: MCF112
Revised July 2009

This form is available from the Arizona Department of Mines and Mineral Resources and may be reproduced.

ENTERED INTO COMPUTER

7/19/13 AT

LEONARD CLARK
14063 WEST 14TH AVE,
BLYTHE, CA 92225-9288

CERTIFIED MAIL™

SAN BERNARDINO CA 924



15 JUL 2013 PM 2 L

7012 2920 0001 3043 9292




RECEIVED
BLM AZ STATE OFFICE

2013 JUL 17 AM 2:34

PHOENIX, ARIZONA

BUREAU OF LAND MANAGEMENT
ONE NORTH CENTRAL AVE
SUITE 800
Phoenix, AZ 85004-4427



1000

85004

U.S. POSTAGE
PAID
BLYTHE, CA
92225
JUL 15, 2013
AMOUNT
\$6.11
00011571-05

8500484427



PLACE STICKER AT TOP OF ENVELOPE TO THE RIGHT
OF THE RETURN ADDRESS, FOLD AT DOTTED LINE

CERTIFIED MAIL

United States Department of the Interior
Bureau of Land Management
 LANDS/RECREATION & PLANNING
 ONE N CENTRAL AVE
 PHOENIX, AZ 85004 -2203
 Phone: 602-417-9200

Receipt

No: 2834820

Transaction #: 2920327	
Date of Transaction: 07/18/2013	
CUSTOMER:	
LEONARD CLARK 14063 W 14TH AVE BLYTHE,CA 92225-9288 US	

LINE #	QTY	DESCRIPTION	REMARKS	UNIT PRICE	TOTAL
1	1.00	LOCATABLE MINERALS / MINING CLAIMS- NOT NEW-UNADJUD,ONE AUTH NO. ONLY / MINING CLAIM MONEY RECEIVED CASES: AMC331994/\$140.00	MAINT FEE PYMNT (1) 2014	- n/a -	140.00
TOTAL:					\$140.00

PAYMENT INFORMATION					
1	AMOUNT:	140.00	POSTMARKED:	07/15/2013	
	TYPE:	CHECK	RECEIVED:	07/17/2013	
	CHECK NO:	556			
	NAME:	CHRISMER, LINDA 14063 W 14TH AVE BLYTHE CA 92225-9288 US			

REMARKS

This receipt was generated by the automated BLM Collections and Billing System and is a paper representation of a portion of the official electronic record contained therein.

Amc 331994

MAINTENANCE FEE PAYMENT

Claimant Name: LEONARD CLARK
Address: 14063 WEST 14TH AVE
City: BLYTHE State: CA Zip: 92225-9288
Telephone: 760-221-0025- cell
E-mail address: 760-922-8627
Signature: Leonard Clark

BLM
Date
Stamp

RECEIVED
BLM AZ STATE OFFICE
2012 JUL 19 P 1:33
PHOENIX, ARIZONA

Check here if this is a change of address.

LINE NO.	AMC NUMBER	CLAIM/SITE NAME	COUNTY RECORDER DATA (If available)	TWP	RNG	SEC
2000-1	331994	Little Nugget	13B1265-LAPAZ			
2						
3						
4						
5						
6						
7						
8						
9						
10						

List additional claims on Form MCF114.

Bureau of Land Management
Arizona State Office
www.blm.gov/az/

No. of Claims: 1 x \$140 = \$140.00 *o.due*
Check No: 4969 Init. CA.H.
Receipt No.: 2612377
For BLM Use Only

Form: MCF112
Revised July 2009

This form is available from the Arizona Department of Mines and Mineral Resources and may be reproduced.

8/14/2014 JS
ENTERED INTO COMPUTER

United States Department of the Interior
Bureau of Land Management
 LANDS/RECREATION & PLANNING
 ONE N CENTRAL AVE
 PHOENIX, AZ 85004 -2203
 Phone: 602-417-9200

Receipt

No: 2612377

Transaction #: 2692578	
Date of Transaction: 07/20/2012	
CUSTOMER:	
LEONARD CLARK 14063 W 14TH AVE BLYTHE, CA 92225-9288 US	

LINE #	QTY	DESCRIPTION	REMARKS	UNIT PRICE	TOTAL
1	1.00	LOCATABLE MINERALS / MINING CLAIMS-NOT NEW-UNADJUD, ONE AUTH NO. ONLY / MINING CLAIM MONEY RECEIVED CASES: AMC331994/\$140.00	MAINT FEE PYMNT (1) 2013	- n/a -	140.00
TOTAL:					\$140.00

PAYMENT INFORMATION			
1	AMOUNT:	140.00	POSTMARKED: 07/17/2012
	TYPE:	CHECK	RECEIVED: 07/20/2012
	CHECK NO:	4969	
	NAME:	CLARK, LEONARD L 14063 W 14TH AVE BLYTHE CA 92225-9288 US	

REMARKS

This receipt was generated by the automated BLM Collections and Billing System and is a paper representation of a portion of the official electronic record contained therein.

PLACE STICKER AT TOP OF THE RETURN ADDRESS, FOLD AT DOTTED LINE

CERTIFIED MAIL™



7012 1010 0001 9455 1829

JUL 17 2012 7:45 L

1000

UNITED STATES
POSTAL SERVICE



85004



U.S. POSTAGE
PAID
BLYTHE, CA
92225
JUL 17 2012
AMOUNT
\$5.30
00061141-05



Leonard Clark
14063 WEST 14TH AVE
BLYTHE, CA. 92225

RECEIVED
IN AZ STATE OFFICE

2012 JUL 19 P 1:33

PHOENIX, ARIZONA

U.S. DEPT. OF INTERIOR
BUREAU OF LAND MANAGEMENT
ARIZONA STATE OFFICE
ONE NORTH CENTRAL AVE
SUITE 800
PHOENIX AZ 85004-4427

00004442700



AMC 331994

MAINTENANCE FEE PAYMENT

Claimant Name: Leonard Clark
Address: 14063 14th av.
City: Blythe State: Ca. Zip: 92225
Telephone: 760 912-3417
E-mail address: _____
Signature: Leonard Clark

RECEIVED
BLM AZ STATE OFFICE
2011 JUL 20 A 9 11
PHOENIX, ARIZONA
BLM
Date
Stamp

Check here if this is a change of address.

LINE NO.	AMC NUMBER	CLAIM/SITE NAME	COUNTY RECORDER DATA (If available)	TWP	RNG	SEC
1	331994	LITTLE NUGGET	BB1265-LA PAZ			
2						
3						
4						
5						
6						
7						
8						
9						
10						

List additional claims on Form MCF114.

Bureau of Land Management
Arizona State Office
www.blm.gov/az/

No. of Claims: 1 x \$140 = 140.00
Check No: _____ Init. SPB
Receipt No.: 2385627
For BLM Use Only

Form: MCF112
Revised July 2009

This form is available from the Arizona Department of Mines and Mineral Resources and may be reproduced.

JUL 22 2011 cm

United States Department of the Interior
Bureau of Land Management
 LANDS/RECREATION & PLANNING
 ONE N CENTRAL AVE
 PHOENIX, AZ 85004 -2203
 Phone: 602-417-9200

Receipt

No: 2385627

Transaction #: 2460630	
Date of Transaction: 07/20/2011	
CUSTOMER:	
LEONARD CLARK 14063 W 14TH AVE BLYTHE, CA 92225-9288 US	

LINE #	QTY	DESCRIPTION	REMARKS	UNIT PRICE	TOTAL
1	1.00	LOCATABLE MINERALS / MINING CLAIMS-NOT NEW-UNADJUD, ONE AUTH NO. ONLY / MINING CLAIM MONEY RECEIVED CASES: AMC331994/\$140.00	MAINT-1	- n/a -	140.00
TOTAL:					\$140.00

PAYMENT INFORMATION					
1	AMOUNT:	140.00	POSTMARKED:	07/15/2011	
	TYPE:	CHECK	RECEIVED:	07/20/2011	
	CHECK NO:	2716			
	NAME:	CLARK, JUNE 14063 W 14TH AVE BLYTHE CA 92225-9288 US			

REMARKS

This receipt was generated by the automated BLM Collections and Billing System and is a paper representation of a portion of the official electronic record contained therein.

Leonard Clark
14063 14th ave.
Blythe, Calif 92225

CERTIFIED MAIL™

PHOENIX AZ 850



7007 0710 0003 0699 1721

10 JUL 11 PM 6



UNITED STATES
POSTAL SERVICE



1000

85004

U.S. POSTAGE
PAID
BLYTHE, CA
92225
JUL 15 11
AMOUNT

\$5.15
00058696-12



RECEIVED
AZ STATE OFFICE

2011 JUL 18 P 1:59

PHOENIX, ARIZONA

United States Dept. of Interior
Bureau of Land Management
Arizona State office
One North Central Avenue, Suite 800
Phoenix, Arizona 85004-4427

850044427

PLACE STICKER AT TOP OF ENVELOPE TO THE RIGHT
OF THE RETURN ADDRESS. FOLD AT DOTTED LINE

When Recorded
 Mail to.
 CLAIMANT

AMC 331994

MAINTENANCE FEE PAYMENT

Claimant Name: Leonard Clark
 Address: 14063 14th Ave.
 City: Blythe State: Ca Zip: 92225
 Telephone: 760 922-3417
 E-mail address:
 Signature: Leonard Clark

Check here if this is a change of address.

RECEIVED
 BLM AZ STATE OFFICE
 2010 JUL 27 A 10:33
 PHOENIX, ARIZONA
 BLM
 Date
 Stamp

LINE NO.	AMC NUMBER	CLAIM/SITE NAME	COUNTY RECORDER DATA (If available)	TWP	RNG	SEC
1	331994	Little Nugget	BB1265	4N	21W	23
2				4N	21W	26
3		ENTERED INTO COMPUTER				
4		MT				
5		AUG 09 2010				
6						
7						
8						
9						
10						

List additional claims on Form MCF114.

Bureau of Land Management
 Arizona State Office
www.az.blm.gov

No. of Claims: 1 x 140. = 140.00
 Check No: 26411 Init. ADJ.
 Receipt No.: 2178.354
 For BLM Use Only

Form: MCF112
 Revised July 2005

This form is available from the Arizona Department of Mines and Mineral Resources and may be reproduced.

**United States Department of the Interior
Bureau of Land Management
LANDS/RECREATION & PLANNING
ONE N CENTRAL AVE
PHOENIX, AZ 85004 -2203
Phone:**

Receipt

No: 2178354

Transaction #: 2247914	ENTERED INTO COMPUTER
Date of Transaction: 07/27/2010	
CUSTOMER: LEONARD CLARK 14063 W 14TH AVE ✓ BLYTHE, CA 92225-9288 US	W-2 AUG 09 2010

LINE #	QTY	DESCRIPTION	REMARKS	UNIT PRICE	TOTAL
1	1.00	LOCATABLE MINERALS / MINING CLAIMS-NOT NEW-UNADJUD, ONE AUTH NO. ONLY / MINING CLAIM MONEY RECEIVED CASES: AMC331994/\$140.00	MAINT FEE PAYMENT (1) 2011	- n/a -	140.00
TOTAL:					\$140.00 ✓

PAYMENT INFORMATION				
1	AMOUNT:	140.00	POSTMARKED:	07/20/2010
	TYPE:	CHECK	RECEIVED:	07/27/2010
	CHECK NO:	2641		
	NAME:	CLARK, JUNE 14063 W 14TH AVE BLYTHE CA 92225-9288 US		

REMARKS

This receipt was generated by the automated BLM Collections and Billing System and is a paper representation of a portion of the official electronic record contained therein.

AMC 331994

Return to
Leonard Clark
14063 14th Ave.
Blythe, Ca. 92225

MAINTENANCE FEE PAYMENT

Claimant Name: Leonard Clark
Address: 14063 14th Ave.
City: Blythe State: Ca. Zip: 92225
Telephone: 760 922 3417
E-mail address:
Signature: Leonard Clark

Check here if this is a change of address.

RECEIVED
BLM AZ STATE OFFICE
2009 JUL 13 A 9:28
TUCUMAN, ARIZONA
BLM
Date
Stamp

LINE NO.	AMC NUMBER	CLAIM/SITE NAME	COUNTY RECORDER DATA (if available)	TWP	RNG	SEC
1	331994	Little Nugget	BB 1265	4N	21W	23
2				4N	21W	26
3						
4						
5						
6						
7						
8						
9						
10						

List additional claims on Form MCF114.

Bureau of Land Management
Arizona State Office
www.az.blm.gov

No. of Claims: 1 x \$125 = 125.00
Check No: 2537 Init. SPM
Receipt No.: 1956964
For BLM Use Only

Form: MCF112
Revised July 2005

This form is available from the Arizona Department of Mines and Mineral Resources and may be reproduced.

ENTERED INTO COMPUTER
7/23/09

Return to -
Leonard Clark
14063 14th Ave
Blythe, Ca. 92225

United States Department of the Interior
Bureau of Land Management
 BUSINESS & SUPPORT SVCS DIV
 ONE N CENTRAL AVE SUITE 800
 PHOENIX, AZ 85004 -4427
 Phone: (602) 417-9200

Receipt

No: 1956964

Transaction #: 2020625	
Date of Transaction: 07/14/2009	
CUSTOMER:	LEONARD CLARK 14063 W 14TH AVE BLYTHE,CA 92225-9288 US

LINE #	QTY	DESCRIPTION	REMARKS	UNIT PRICE	TOTAL
1	1.00	LOCATABLE MINERALS / MINING CLAIMS-NOT NEW-UNADJUD,ONE AUTH NO. ONLY / MINING CLAIM MONEY RECEIVED CASES: AMC331994/\$125.00	MAINT	- n/a -	125.00
TOTAL:					\$125.00

PAYMENT INFORMATION					
1	AMOUNT:	125.00	POSTMARKED:	07/06/2009	
	TYPE:	CHECK	RECEIVED:	07/13/2009	
	CHECK NO:	2537			
	NAME:	CLARK, LEONARD L 14063 W 14TH AVE BLYTHE CA 92225-9288 US			

REMARKS
FEES INCREASED TO \$140. SHORT PAID BY \$15.00.

This receipt was generated by the automated BLM Collections and Billing System and is a paper representation of a portion of the official electronic record contained therein.

AMC331994

United States Department of the Interior
 Bureau of Land Management
 BUSINESS & SUPPORT SVCS DIV
 ONE N CENTRAL AVE SUITE 800
 PHOENIX, AZ 85004 -4427
 Phone: (602) 417-9200

Receipt
 No: 1956964

Transaction #: 2020625	
Date of Transaction: 07/14/2009	
CUSTOMER:	LEONARD CLARK 14063 W 14TH AVE BLYTHE, CA 92225-9288 US

LINE #	QTY	DESCRIPTION	REMARKS	UNIT PRICE	TOTAL
1	1.00	LOCATABLE MINERALS / MINING CLAIMS-NOT NEW-UNADJUD, ONE AUTH NO. ONLY / MINING CLAIM MONEY RECEIVED CASES: AMC331994/\$125.00	MAINT	- n/a -	125.00
TOTAL:					\$125.00

PAYMENT INFORMATION					
1	AMOUNT:	125.00	POSTMARKED:	07/06/2009	
	TYPE:	CHECK	RECEIVED:	07/13/2009	
	CHECK NO:	2537			
	NAME:	CLARK, LEONARD L 14063 W 14TH AVE BLYTHE CA 92225-9288 US			

REMARKS

FEE'S INCREASED TO \$140. SHORT PAID BY \$15.00.

This receipt was generated by the automated BLM Collections and Billing System and is a paper representation of a portion of the official electronic record contained therein.

RECEIVED
 BLM AZ STATE OFFICE
 2009 JUL 30 A 8:13
 PHOENIX, ARIZONA

ENTERED INTO COMPUTER
 8/18/09 [Signature]

United States Department of the Interior
Bureau of Land Management
 BUSINESS & SUPPORT SVCS DIV
 ONE N CENTRAL AVE SUITE 800
 PHOENIX, AZ 85004 -4427
 Phone: (602) 417-9200

Receipt

No:

1969431

Transaction #: 2033292	
Date of Transaction: 08/03/2009	
CUSTOMER:	LEONARD CLARK 14063 W 14TH AVE BLYTHE,CA 92225-9288 US

LINE #	QTY	DESCRIPTION	REMARKS	UNIT PRICE	TOTAL
1	1.00	LOCATABLE MINERALS / MINING CLAIMS-NOT NEW-UNADJUD,ONE AUTH NO. ONLY / MINING CLAIM MONEY RECEIVED CASES: AMC331994/\$15.00	MAINT 2010	- n/a -	15.00
TOTAL:					\$15.00

PAYMENT INFORMATION					
1	AMOUNT:	15.00	POSTMARKED:	07/27/2009	
	TYPE:	CHECK	RECEIVED:	07/30/2009	
	CHECK NO:	2544			
	NAME:	CLARK, JUNE 14063 W 14TH AVE BLYTHE CA 92225-9288 US			

REMARKS

This receipt was generated by the automated BLM Collections and Billing System and is a paper representation of a portion of the official electronic record contained therein.

Return to
 Leonard Clark
 14063 14th. ave.
 Blythe, Calif. 92225

AMC 331994

MAINTENANCE FEE PAYMENT

Claimant Name: Leonard Clark
 Address: 14063 14th. ave.
 City: Blythe State Calif. Zip: 92225
 Telephone: _____
 E-mail address: 760 922 3417
 Signature: Leonard Clark

BLM
 Date
 Stamp

PHOENIX, ARIZONA

2008 AUG -5 A 15

BLM STATE OFFICE

Check here if this is a change of address.

LINE NO.	AMC NUMBER	CLAIM/SITE NAME	COUNTY RECORDER DATA (If available)	TWP	RNG	SEC
1	331994	Little Nugget	BB1265	4N	21W	23
2				4N	21W	26
3	ENTERED INTO COMPUTER					
4	AUG 28 2008	BB				
5						
6						
7						
8						
9						
10						

List additional claims on Form MCF114.

Bureau of Land Management
 Arizona State Office
www.az.blm.gov

No. of Claims: 1 x \$125 = 125.00
 Check No: 2448 Init. SP26
 Receipt No.: 1754579
 For BLM Use Only

Form: MCF112
 Revised July 2005

United States Department of the Interior
 Bureau of Land Management
 BUSINESS & SUPPORT SVCS DIV
 ONE N CENTRAL AVE SUITE 800
 PHOENIX, AZ 85004 -4427
 Phone: (602) 417-9200

Receipt

No:

1754579

Transaction #: 1811957		ENTERED INTO COMPUTER PB + VERIFIED AUG 28 2008 PB
Date of Transaction: 08/05/2008		
CUSTOMER:	LEONARD CLARK 14063 14TH AVE BLYTHE, CA 92225	

LINE #	QTY	DESCRIPTION	REMARKS	UNIT PRICE	TOTAL
1	1.00	LOCATABLE MINERALS / MINING CLAIMS-NOT NEW-UNADJUD, ONE AUTH NO. ONLY / MINING CLAIM MONEY RECEIVED (455) CASES: AMC331994/\$125.00	MAINT 2009	- n/a -	125.00
TOTAL:					\$125.00

PAYMENT INFORMATION					
1	AMOUNT:	\$125.00	POSTMARKED:	7/31/08 0:00	
	TYPE:	CHECK	RECEIVED:	08/05/2008	
	CHECK NO:	2448			
	NAME:	CLARK, JUNE 14063 14TH AVE BLYTHE CA 92225			

REMARKS

This receipt was generated by the automated BLM Collections and Billing System and is a paper representation of a portion of the official electronic record contained therein.

Return to -
 Leonard Clark
 14063 14th ave.
 Blythe, Calif. 92225

AMC 331994

MAINTENANCE FEE PAYMENT

Claimant Name: Leonard Clark
 Address: 14063 14th ave.
 City: Blythe State: ca. Zip: 92225
 Telephone: 760-922-3417
 E-mail address: _____
 Signature: Leonard Clark

Check here if this is a change of address.

RECEIVED
 BUREAU OF
 LAND MANAGEMENT
 2007 JUL 17 A 8:24
 ARIZONA
 STATE OFFICE
 PHOENIX, ARIZONA
 BLM
 Date
 Stamp

LINE NO.	AMC NUMBER	CLAIM/SITE NAME	COUNTY RECORDER DATA (If available)	TWP	RNG	SEC
1	331994	Little Nugget	BB1265			
2						
3						
4						
5						
6						
7						
8						
9						
10						

List additional claims on Form MCF114.

Bureau of Land Management
Arizona State Office
www.az.blm.gov

No. of Claims: 1 x \$125 = 125.00
 Check No: 2330 Init. SPB
 Receipt No.: 1526406
For BLM Use Only

Form: MCF112
 Revised July 2005

United States Department of the Interior
 Bureau of Land Management
 BUSINESS & SUPPORT SVCS DIV
 ONE N CENTRAL AVE SUITE 800
 PHOENIX, AZ 85004 -4427
 Phone: (602) 417-9200

Receipt

No: 1526406

Transaction #: 1577214		ENTERED INTO COMPUTER
Date of Transaction: 07/17/2007		
CUSTOMER:	LEONARD CLARK 14063 14TH AVE BLYTHE,CA 92225	JUL 26 2007 PB

LINE #	QTY	DESCRIPTION	REMARKS	UNIT PRICE	TOTAL
1	1.00	LOCATABLE MINERALS / MINING CLAIMS-NOT NEW-UNADJUD,ONE AUTH NO. ONLY / MINING CLAIM MONEY RECEIVED (455) CASES: AMC331994/\$125.00	MAINT 2008 (1)	- n/a -	125.00
TOTAL:					\$125.00

PAYMENT INFORMATION					
1	AMOUNT:	\$125.00	POSTMARKED:	7/13/07 0:00	
	TYPE:	CHECK	RECEIVED:	07/17/2007	
	CHECK NO:	2330			
	NAME:	CLARK, LEONARD 14063 14TH AVE BLYTHE CA 92225			

REMARKS

This receipt was generated by the automated BLM Collections and Billing System and is a paper representation of a portion of the official electronic record contained therein.

Return to -
Leonard Clark
14063 14th Ave.
Blythe, Ca. 92225

AMC 331994



2005-04489
Page 1 of 2
Requested By: LEONARD CLARK
SHELLY D BAKER, RECORDER
OFFICIAL RECORDS OF LA PAZ COUNTY, AZ
08-01-2005 04:25 PM Recording Fee \$14.00

MAINTENANCE FEE PAYMENT

Mining Claim Maintenance Fee Payment of \$100¹²⁵ per claim or site is due on or before September 1, 2005, in lieu of assessment work for the upcoming assessment year beginning September 1 of the year noted above.

BUREAU OF LAND MANAGEMENT
ARIZONA STATE OFFICE
222 NORTH CENTRAL AVENUE
PHOENIX, AZ 85004
602-417-9200
www.az.blm.gov

FOR BLM USE ONLY
NO. OF CLAIMS: 1 X \$100 = \$ 125
RECEIPT NO.: _____ CHECK NO.: 2153
INIT: C

The claims are situated in La Paz County, Arizona.

BLM SERIAL NUMBERS

NAMES OF CLAIMS OR SITES

AMC 331994 THRU AMC _____
COUNTY BOOK/DOCKET BB1265
AMC _____ THRU AMC _____
COUNTY BOOK/DOCKET _____

NAME: Little Nugget
PAGE OR FEE NO: BB967
NAME: _____
PAGE OR FEE NO: _____

IF NOT CONSECUTIVE NUMBERS LIST SEPARATELY BELOW

BLM SERIAL NUMBERS	NAME OF CLAIMS/SITES	CO/BOOK DOCKET & PAGE OR FEE NUMBER
AMC _____	_____	_____
AMC _____	_____	_____
AMC _____	_____	_____
AMC _____	_____	_____

List additional claims on the reverse side of this form.

CLAIMANT'S NAME: LEONARD CLARK
ADDRESS: 14063 14th Ave. CITY: Blythe STATE: CA. ZIP: 92225
PHONE: 760-922-3417 - 960-922-8627

Check here if this is a change of address

Leonard Clark

ENTERED INTO COMPUTER
AUG 31 2005 *PB*

RECEIVED
BUREAU OF
LAND MANAGEMENT

2005 AUG 18 P 2:43

ARIZONA
STATE OFFICE
PHOENIX, ARIZONA

BLM DATE STAMP

BLM SERIAL NUMBERS	NAME OF CLAIMS/SITES	CO/BOOK DOCKET & PAGE OR FEE NUMBER
AMC _____	_____	_____
AMC _____	_____	_____
AMC _____	_____	_____
AMC _____	_____	_____
AMC _____	_____	_____
AMC _____	_____	_____
AMC _____	_____	_____
AMC _____	_____	_____
AMC _____	_____	_____
AMC _____	_____	_____
AMC _____	_____	_____
AMC _____	_____	_____
AMC _____	_____	_____
AMC _____	_____	_____
AMC _____	_____	_____
AMC _____	_____	_____
AMC _____	_____	_____
AMC _____	_____	_____

RECEIVED
 BUREAU OF
 LAND MANAGEMENT
 2005 AUG 18 P 2:13
 ARIZONA
 STATE OFFICE
 PHOENIX, ARIZONA

43 CFR 3833.0-5(e) (August 30, 1994) requires that the names of all of the owners and their current addresses shall be identified on all instruments required to be recorded or filed by the regulation, 43 CFR Subpart 3833.

NAME: _____ ADDRESS: _____

CITY: _____ STATE: _____ ZIP: _____ IS THIS A NEW ADDRESS

NAME: _____ ADDRESS: _____

CITY: _____ STATE: _____ ZIP: _____ IS THIS A NEW ADDRESS

NAME: _____ ADDRESS: _____

CITY: _____ STATE: _____ ZIP: _____ IS THIS A NEW ADDRESS

NAME: _____ ADDRESS: _____

CITY: _____ STATE: _____ ZIP: _____ IS THIS A NEW ADDRESS

Signature: _____
 To record with the County, one claimant or an agent must sign.

FOR BLM USE ONLY	
DATE ENTERED INTO COMPUTER: _____	INITIALS: _____ VERIFIED: _____

**United States Department of the Interior
Bureau of Land Management**

BUSINESS & SUPPORT SVCS DIV
222 N CENTRAL AVE
PHOENIX, AZ 85004 -2203
Phone: (602) 417-9200

Receipt	
No:	1136503

Transaction #: 1175643

Date of Transaction: 08/24/2005

ENTERED INTO COMPUTER

AUG 31 2005 *FB*

CUSTOMER: LEONARD CLARK
14063 14TH AVE
BLYTHE, CA 92225

LINE #	QTY	DESCRIPTION	REMARKS	UNIT PRICE	TOTAL
1	1.00	LOCATABLE MINERALS / MINING CLAIMS-NOT NEW-UNADJUD, ONE AUTH NO. ONLY / MINING CLAIM MONEY RECEIVED (455) CASES: AMC331994/\$125.00	MAINT 2006 -1	- n/a -	125.00
TOTAL:					\$125.00

PAYMENT INFORMATION																	
1	<table border="1"> <tr> <td>AMOUNT:</td> <td>\$125.00</td> <td>POSTMARKED:</td> <td>08/16/2005</td> </tr> <tr> <td>TYPE:</td> <td>CHECK</td> <td>RECEIVED:</td> <td>08/18/2005</td> </tr> <tr> <td>CHECK NO:</td> <td>2153</td> <td></td> <td></td> </tr> <tr> <td>NAME:</td> <td colspan="3">CLARK, JUNE 14063 14TH AVE BLYTHE CA 92225</td> </tr> </table>	AMOUNT:	\$125.00	POSTMARKED:	08/16/2005	TYPE:	CHECK	RECEIVED:	08/18/2005	CHECK NO:	2153			NAME:	CLARK, JUNE 14063 14TH AVE BLYTHE CA 92225		
AMOUNT:	\$125.00	POSTMARKED:	08/16/2005														
TYPE:	CHECK	RECEIVED:	08/18/2005														
CHECK NO:	2153																
NAME:	CLARK, JUNE 14063 14TH AVE BLYTHE CA 92225																

REMARKS

This receipt was generated by the automated BLM Collections and Billing System and is a paper representation of a portion of the official electronic record contained therein.

Return to
 Leonard Clark
 14063 14th ave.
 Blythe, Ca. 92225



2004-02946
 Page 1 of 1
 Requested By: LEONARD CLARK
 PATRICIA L WALL, RECORDER
 OFFICIAL RECORDS OF LA PAZ COUNTY, AZ
 06-03-2004 01:27 PM Recording Fee \$10.00

MAINTENANCE FEE PAYMENT

\$100.00 MAINTENANCE FEE PAYMENT DUE ON OR BEFORE AUGUST 31, 19 2004
IN LIEU OF ASSESSMENT WORK FOR THE UPCOMING ASSESSMENT
YEAR BEGINNING SEPTEMBER 1 OF THE YEAR NOTED ABOVE.

BUREAU OF LAND MANAGEMENT
 ARIZONA STATE OFFICE
 3707 NORTH 7TH STREET
 PHOENIX, AZ 85014 (OR)
 P.O. BOX 16563, PHOENIX, AZ 85011

AMC 331994

COUNT: 1 \$ 125.00 INT: ES
 FOR OFFICIAL USE ONLY

THE CLAIMS ARE SITUATED IN La Paz COUNTY,
 ARIZONA.

BLM SERIAL NUMBERS NAMES OF CLAIMS OR SITES

A MC 331994 THRU A MC _____ Little Nugget

COUNTY BOOK/DOCKET BB1265, PAGE(S) OR FEE NO(S) BB 967

A MC _____ THRU A MC _____

COUNTY BOOK/DOCKET _____, PAGE(S) OR FEE NO(S) _____

(OR) IF NOT CONSECUTIVE NUMBERS LIST SEPARATELY BELOW:

BLM SERIAL NUMBERS	NAME OF CLAIMS/SITES	COUNTY BOOK/DOCKET & PAGE OR FEE NUMBER
A MC _____	_____	_____
A MC _____	_____	_____
A MC _____	_____	_____
A MC _____	_____	_____
A MC _____	_____	_____
A MC _____	_____	_____
A MC _____	_____	_____
A MC _____	_____	_____
A MC _____	_____	_____
A MC _____	_____	_____

RECEIVED
 AT STATE OFFICE
 BLM but not
 2004 JUL 20 A 7:48
 PHOENIX, ARIZONA

RECEIVED
 B.L.M. AZ STATE OFFICE
 2004 JUL 19 P 3:41
 PHOENIX, ARIZONA

CLAIMANT'S NAME: LEONARD CLARK

ADDRESS: 14063 14th ave. CITY: Blythe STATE: CA/IF.

CHECK HERE IF THIS IS A CHANGE OF ADDRESS PHONE: (760) 922-3417 ZIP: 92225
 " 922-8627

SIGNATURE: Leonard Clark
 TO RECORD WITH THE COUNTY, ONE CLAIMANT OR THE AGENT MUST SIGN

LIST ALL ADDITIONAL OWNERS ON REVERSE SIDE OF THIS FORM

FOR OFFICIAL USE ONLY

ENTERED INTO COMPUTER: 8/31/04 AWB SC
 DATE INITIALS VERIFIED

10/07/04

TIME STAMP

43 CFR 3833.0-5(e) (August 30, 1994) REQUIRES THAT THE NAMES OF ALL OF THE OWNERS AND THEIR CURRENT ADDRESSES SHALL BE IDENTIFIED ON ALL INSTRUMENTS REQUIRED TO BE RECORDED OR FILED BY THE REGULATIONS, 43 CFR SUBPART 3833.

CLAIMANT'S NAME: _____

ADDRESS: _____ CITY: _____ STATE: _____

CHECK HERE IF THIS IS CHANGE OF ADDRESS PHONE: () _____ ZIP: _____

CLAIMANT'S NAME: _____

ADDRESS: _____ CITY: _____ STATE: _____

CHECK HERE IF THIS IS CHANGE OF ADDRESS PHONE: () _____ ZIP: _____

CLAIMANT'S NAME: _____

ADDRESS: _____ CITY: _____ STATE: _____

CHECK HERE IF THIS IS CHANGE OF ADDRESS PHONE: () _____ ZIP: _____

CLAIMANT'S NAME: _____

ADDRESS: _____ CITY: _____ STATE: _____

CHECK HERE IF THIS IS CHANGE OF ADDRESS PHONE: () _____ ZIP: _____

CLAIMANT'S NAME: _____

ADDRESS: _____ CITY: _____ STATE: _____

CHECK HERE IF THIS IS CHANGE OF ADDRESS PHONE: () _____ ZIP: _____

CLAIMANT'S NAME: _____

ADDRESS: _____ CITY: _____ STATE: _____

CHECK HERE IF THIS IS CHANGE OF ADDRESS PHONE: () _____ ZIP: _____

CLAIMANT'S NAME: _____

ADDRESS: _____ CITY: _____ STATE: _____

CHECK HERE IF THIS IS CHANGE OF ADDRESS PHONE: () _____ ZIP: _____

United States Department of the Interior
Bureau of Land Management
 BUSINESS & SUPPORT SVCS DIV
 222 N CENTRAL AVE
 PHOENIX, AZ 85004 -2203
 Phone: (602) 417-9200

Receipt	
No:	911681

Transaction #: 945537
Date of Transaction: 07/20/2004
CUSTOMER: LEONARD CLARK 14063 14TH AVE BLYTHE, CA 92225

LINE #	QTY	DESCRIPTION	REMARKS	UNIT PRICE	TOTAL
1	1.00	LOCATABLE MINERALS / MINING CLAIMS-NOT NEW-UNADJUD, ONE AUTH NO. ONLY / MINING CLAIM MONEY RECEIVED (455) CASES: AMC331994/\$125.00	MAIN 2005 (1)	- n/a -	125.00
TOTAL:					\$125.00

PAYMENT INFORMATION			
1	AMOUNT:	\$125.00	POSTMARKED: 07/15/2004
	TYPE:	CHECK	RECEIVED: 07/19/2004
	CHECK NO:	2056	
	NAME:	CLARK, JUNE 14063 14TH AVE BLYTHE CA 92225	

REMARKS

This receipt was generated by the automated BLM Collections and Billing System and is a paper representation of a portion of the official electronic record contained therein.

Leonard Clark
14063 14th Ave.
Blythe, Ca. 92225



2003-03565
Page 1 of 1
Requested By: LINDA CHRISMER
PATRICIA L WALL, RECORDER
OFFICIAL RECORDS OF LA PAZ COUNTY, AZ
07-16-2003 10:15 AM Recording Fee \$10.00

MAINTENANCE FEE PAYMENT

AMC 331994
2003

\$100.00 MAINTENANCE FEE PAYMENT DUE ON OR BEFORE AUGUST 31, 19
IN LIEU OF ASSESSMENT WORK FOR THE UPCOMING ASSESSMENT
YEAR BEGINNING SEPTEMBER 1 OF THE YEAR NOTED ABOVE.

BUREAU OF LAND MANAGEMENT
ARIZONA STATE OFFICE
3707 NORTH 7TH STREET
PHOENIX, AZ 85014 (OR)
P.O. BOX 16563, PHOENIX, AZ 85011

CR 1873
COUNT: 1 \$ 100 INT: ced
FOR OFFICIAL USE ONLY

THE CLAIMS ARE SITUATED IN La Paz COUNTY,
ARIZONA.

BLM SERIAL NUMBERS NAMES OF CLAIMS OR SITES
A MC 331994 THRU A MC _____ Little Nugget
COUNTY BOOK/DOCKET BB1265, PAGE(S) OR FEE NO(S) BB967
A MC _____ THRU A MC _____
COUNTY BOOK/DOCKET _____, PAGE(S) OR FEE NO(S) _____

(OR) IF NOT CONSECUTIVE NUMBERS LIST SEPARATELY BELOW:

BLM SERIAL NUMBERS	NAME OF CLAIMS/SITES	COUNTY BOOK/DOCKET & PAGE OR FEE NUMBER
A MC _____	_____	_____
A MC _____	_____	_____
A MC _____	_____	_____
A MC _____	_____	_____
A MC _____	_____	_____
A MC _____	_____	_____
A MC _____	_____	_____
A MC _____	_____	_____
A MC _____	_____	_____
A MC _____	_____	_____
A MC _____	_____	_____

CLAIMANT'S NAME: LEONARD CLARK
ADDRESS: 14063 14th Ave. CITY: Blythe STATE: CALIF.

CHECK HERE IF THIS IS A CHANGE OF ADDRESS
PHONE: 760 922-3417 ZIP: 92225
922-8627

SIGNATURE: Leonard Clark
TO RECORD WITH THE COUNTY, ONE CLAIMANT OR THE AGENT MUST SIGN

LIST ALL ADDITIONAL OWNERS ON REVERSE SIDE OF THIS FORM

FOR OFFICIAL USE ONLY
ENTERED INTO COMPUTER: 8/21/03 RE
DATE INITIALS VERIFIED

RECEIVED
BUREAU OF LAND MANAGEMENT
ARIZONA STATE OFFICE
PHOENIX
2003 AUG - 7 A 10 55

✓
ES

**United States Department of the Interior
Bureau of Land Management**

BUSINESS & SUPPORT SVCS DIV
222 N CENTRAL AVE
PHOENIX, AZ 85004 -2203
Phone: (602) 417-9200

Receipt

No: 726171

Transaction #: 755473
Date of Transaction: 08/08/2003

CUSTOMER: LELAND L CLARK
14063 1RTH AVE
BLYTHE,CA 92225

LINE #	QTY	DESCRIPTION	REMARKS	UNIT PRICE	TOTAL
1	1.00	LOCATABLE MINERALS / MINING CLAIMS-NOT NEW-UNADJUD,ONE AUTH NO. ONLY / MINING CLAIM MONEY RECEIVED (455) CASES: AMC331994/\$100.00	MAINT 2004 (1)	- n/a -	100.00
TOTAL:					\$100.00

PAYMENT INFORMATION

1	AMOUNT:	\$100.00	POSTMARKED:	08/05/2003
	TYPE:	CHECK	RECEIVED:	08/07/2003
	CHECK NO:	1873		
	NAME:	CLARK, CECIL L 14063 1RTH AVE BLYTHE CA 92225		

REMARKS

This receipt was generated by the automated BLM Collections and Billing System and is a paper representation of a portion of the official electronic record contained therein.

Return to
 Leonard Clark
 14063 14th Ave.
 Blythe, Ca. 92225



2002-03594
 Page 1 of 1
 Requested By: LINDA CHRISMER
 PATRICIA L WALL, RECORDER
 OFFICIAL RECORDS OF LA PAZ COUNTY, AZ
 07/15/2002 04:18 PM Recording Fee \$10.00

MAINTENANCE FEE PAYMENT

**\$100.00 MAINTENANCE FEE PAYMENT DUE ON OR BEFORE AUGUST 31, 19²⁰⁰²
 IN LIEU OF ASSESSMENT WORK FOR THE UPCOMING ASSESSMENT
 YEAR BEGINNING SEPTEMBER 1 OF THE YEAR NOTED ABOVE.**

BUREAU OF LAND MANAGEMENT
 ARIZONA STATE OFFICE
 3707 NORTH 7TH STREET
 PHOENIX, AZ 85014 (OR)
 P.O. BOX 16563, PHOENIX, AZ 85011

CR 4108
 COUNT: 1 \$ 100 INT: C
 FOR OFFICIAL USE ONLY

THE CLAIMS ARE SITUATED IN La Paz COUNTY,
 ARIZONA.

BLM SERIAL NUMBERS NAMES OF CLAIMS OR SITES
 A MC 331994 THRU A MC _____ LITTLE NUGGET
 COUNTY BOOK/DOCKET BB1265, PAGE(S) OR FEE NO(S) BB967
 A MC _____ THRU A MC _____
 COUNTY BOOK/DOCKET _____, PAGE(S) OR FEE NO(S) _____

(OR) IF NOT CONSECUTIVE NUMBERS LIST SEPARATELY BELOW:

BLM SERIAL NUMBERS	NAME OF CLAIMS/SITES	COUNTY BOOK/DOCKET & PAGE OR FEE NUMBER
A MC _____	_____	_____
A MC _____	_____	_____
A MC _____	_____	_____
A MC _____	_____	_____
A MC _____	_____	_____
A MC _____	_____	_____
A MC _____	_____	_____
A MC _____	_____	_____
A MC _____	_____	_____
A MC _____	_____	_____

2002 AUG - 5 A 9:51
 ARIZONA STATE OFFICE
 PHOENIX, ARIZONA
 BUREAU OF LAND MANAGEMENT

CLAIMANT'S NAME: LEONARD CLARK
 ADDRESS: 14063 14th Ave. CITY: Blythe STATE: CALIF.

CHECK HERE IF THIS IS A CHANGE OF ADDRESS
 PHONE: 760 922-3417 ZIP: 92225
922-8627

SIGNATURE: Leonard Clark
 TO RECORD WITH THE COUNTY, ONE CLAIMANT OR THE AGENT MUST SIGN

LIST ALL ADDITIONAL OWNERS ON REVERSE SIDE OF THIS FORM

FOR OFFICIAL USE ONLY
 ENTERED INTO COMPUTER: 8/16/02 TK
 DATE INITIALS VERIFIED

TIME STAMP

43 CFR 3833.0-5(e) (August 30, 1994) REQUIRES THAT THE NAMES OF ALL OF THE OWNERS AND THEIR CURRENT ADDRESSES SHALL BE IDENTIFIED ON ALL INSTRUMENTS REQUIRED TO BE RECORDED OR FILED BY THE REGULATIONS, 43 CFR SUBPART 3833.

CLAIMANT'S NAME: _____

ADDRESS: _____ CITY: _____ STATE: _____

CHECK HERE IF THIS IS CHANGE OF ADDRESS PHONE: () _____ ZIP: _____

CLAIMANT'S NAME: _____

ADDRESS: _____ CITY: _____ STATE: _____

CHECK HERE IF THIS IS CHANGE OF ADDRESS PHONE: () _____ ZIP: _____

CLAIMANT'S NAME: _____

ADDRESS: _____ CITY: _____ STATE: _____

CHECK HERE IF THIS IS CHANGE OF ADDRESS PHONE: () _____ ZIP: _____

CLAIMANT'S NAME: _____

ADDRESS: _____ CITY: _____ STATE: _____

CHECK HERE IF THIS IS CHANGE OF ADDRESS PHONE: () _____ ZIP: _____

CLAIMANT'S NAME: _____

ADDRESS: _____ CITY: _____ STATE: _____

CHECK HERE IF THIS IS CHANGE OF ADDRESS PHONE: () _____ ZIP: _____

CLAIMANT'S NAME: _____

ADDRESS: _____ CITY: _____ STATE: _____

CHECK HERE IF THIS IS CHANGE OF ADDRESS PHONE: () _____ ZIP: _____

CLAIMANT'S NAME: _____

ADDRESS: _____ CITY: _____ STATE: _____

CHECK HERE IF THIS IS CHANGE OF ADDRESS PHONE: () _____ ZIP: _____

United States Department of the Interior
Bureau of Land Management
 BUSINESS & SUPPORT SVCS DIV
 222 N CENTRAL AVE
 PHOENIX, AZ 85004 -2203
 Phone: (602) 417-9200

Receipt	
No:	533617

Transaction #: 557941	
Date of Transaction: 08/05/2002	
CUSTOMER:	LEONARD CLARK 14063 14TH AVE BLYTHE, CA 92225

LINE #	QTY	DESCRIPTION	REMARKS	UNIT PRICE	TOTAL
1	1.00	LOCATABLE MINERALS / MINING CLAIMS-NOT NEW-UNADJUD, ONE AUTH NO. ONLY / MINING CLAIM MONEY RECEIVED (455) CASES: AMC331994/\$100.00	MAINT 2003 (1)	- n/a -	100.00
TOTAL:					\$100.00

PAYMENT INFORMATION					
1	AMOUNT:	\$100.00	POSTMARKED:	07/31/2002	
	TYPE:	CHECK	RECEIVED:	08/05/2002	
	CHECK NO:	4108			
	NAME:	CLARK, LEONARD L 14063 14TH AVE BLYTHE CA 92225			

REMARKS

This receipt was generated by the automated BLM Collections and Billing System and is a paper representation of a portion of the official electronic record contained therein.

Receipt No. 352601

LEAD FILE #'S _____

Trans No. 370796

331994

AMC Number	Code	Amount
<u>331994</u>	<u>482</u>	<u>100.00</u>
TOTAL:	<u>482</u>	<u>\$100.00</u>

AMC Number	Code	Amount
TOTAL:		<u>\$</u>

Date of Doc 8/8/01

Date Entered: 10/12/01 TK

Date of Rec't 8/8/01

Date Verified: " "

Amount Rec'd _____

Sent to Accts: _____

Amount Earned _____

Date Earned: _____

- 480 POL
- 481 NOI
- 482 MAINT
- 396 TRANS
- 635 AMEND

NOTES:

Return to
Leonard Clark
14063 14th ave.
Blythe, Ca. 92225



2001-03151
Page 1 of 1
Requested By: LINDA CHRISMER
PATRICIA L WALL, RECORDER
OFFICIAL RECORDS OF LA PAZ COUNTY, AZ
07/27/2001 01:23 PM Recording Fee \$10.00

MAINTENANCE FEE PAYMENT

\$100.00 MAINTENANCE FEE PAYMENT DUE ON OR BEFORE AUGUST 31, 192001
IN LIEU OF ASSESSMENT WORK FOR THE UPCOMING ASSESSMENT
YEAR BEGINNING SEPTEMBER 1 OF THE YEAR NOTED ABOVE.

BUREAU OF LAND MANAGEMENT
ARIZONA STATE OFFICE
3707 NORTH 7TH STREET
PHOENIX, AZ 85014 (OR)
P.O. BOX 16563, PHOENIX, AZ 85011

COUNT: 1 \$ 100 INT: C
FOR OFFICIAL USE ONLY

THE CLAIMS ARE SITUATED IN La Paz COUNTY,
ARIZONA.

BLM SERIAL NUMBERS

NAMES OF CLAIMS OR SITES

A MC 331994 THRU A MC _____ Little Nugget

COUNTY BOOK/DOCKET BB1265, PAGE(S) OR FEE NO(S) BB 967

A MC _____ THRU A MC _____

COUNTY BOOK/DOCKET _____, PAGE(S) OR FEE NO(S) _____

(OR) IF NOT CONSECUTIVE NUMBERS LIST SEPARATELY BELOW:

BLM SERIAL NUMBERS	NAME OF CLAIMS/SITES	COUNTY BOOK/DOCKET & PAGE OR FEE NUMBER
A MC _____	_____	_____
A MC _____	_____	_____
A MC _____	_____	_____
A MC _____	_____	_____
A MC _____	_____	_____
A MC _____	_____	_____
A MC _____	_____	_____
A MC _____	_____	_____
A MC _____	_____	_____
A MC _____	_____	_____
A MC _____	_____	_____

CLAIMANT'S NAME: LEONARD CLARK

ADDRESS: 14063 14th Ave. CITY: Blythe STATE: CALIF.

CHECK HERE IF THIS IS A CHANGE OF ADDRESS
PHONE: (760) 922-3417 ZIP: 92225
(760) 922 8627

SIGNATURE: Leonard Clark
TO RECORD WITH THE COUNTY, ONE CLAIMANT OR THE AGENT MUST SIGN

LIST ALL ADDITIONAL OWNERS ON REVERSE SIDE OF THIS FORM

FOR OFFICIAL USE ONLY
ENTERED INTO COMPUTER: 10/12/01 TK
DATE INITIALS VERIFIED

RECEIVED
BUREAU OF LAND MANAGEMENT
ARIZONA STATE OFFICE
PHOENIX, ARIZONA
2001 AUG - 8 A 24

**United States Department of the Interior
Bureau of Land Management**
BUSINESS & SUPPORT SVCS DIV
222 N CENTRAL AVE
PHOENIX, AZ 85004 -2203
Phone: (602) 417-9200

Receipt	
No:	352601

Transaction #: 370796
Date of Transaction: 08/08/2001

CUSTOMER: LEONARD CLARK
14063 14TH AVE
BLYTHE, CA 92225

LINE #	QTY	COMMODITY / SUBJECT / ACTION / PRODUCT	REMARKS	UNIT PRICE	TOTAL
1	1.00	LOCATABLE MINERALS / MINING CLAIMS-NOT NEW-UNADJUD. ONE AUTH NO. ONLY / MINING CLAIM MONEY RECEIVED (455)	MAINT 2002 (1)	- n/a -	\$100.00
TOTAL:					\$100.00

PAYMENT INFORMATION			
1	AMOUNT:	\$100.00	POSTMARKED: 08/06/2001
	TYPE:	CHECK	RECEIVED: 08/08/2001
	CHECK NO:	3967	
	NAME:	CLARK, LEONARD L 14063 14TH AVE BLYTHE CA 92225	

REMARKS

PHONE: SEE DOC.

CASE SERIAL NUMBER INFORMATION		
TRNS #	LINE #	CASES
370796	1	AMC331994/\$100.00

This receipt was generated by the automated BLM Collections and Billings System and is a paper representation of a portion of the official electronic record contained therein.

Receipt #: 161234

Lead #: 331994

Amount Received: 100⁰⁰

Date: 8/1/00

Transaction #: 174225

AMC #	Code	\$\$\$\$
331994	482	100 ⁰⁰

AMC #	Code	\$\$\$\$

Total: 100⁰⁰

- 480---POL-----\$5
- 481---NOI-----\$5
- 482---Maint.---\$100
- 396---Trf.-----\$5
- 635---Amd.-----\$5
- 379---Refund

Entered: AS 8/4/00
Date

Verified: TK 8/7/00
Date

Sent to Accounts: _____
Date

Earned by Accounts: _____
Date

Return to
Leonard Clark
14063 14th Ave.
Blythe, Ca. 92225



RECEIVED
B.L.M. AZ STATE OFFICE

2000-03135
Page 1 of 1
PATRICIA L WALL, RECORDER
OFFICIAL RECORDS OF LA PAZ COUNTY, AZ
07/05/2000 02:51 PM Recording Fee \$10.00
PHOENIX, ARIZONA

AT THE BUREAU OF LAND MANAGEMENT REQUEST FOR

Leonard Clark

MAINTENANCE FEE PAYMENT

**\$100.00 MAINTENANCE FEE PAYMENT DUE ON OR BEFORE AUGUST 31, 19²⁰⁰⁰
IN LIEU OF ASSESSMENT WORK FOR THE UPCOMING ASSESSMENT
YEAR BEGINNING SEPTEMBER 1 OF THE YEAR NOTED ABOVE.**

BUREAU OF LAND MANAGEMENT
ARIZONA STATE OFFICE
3707 NORTH 7TH STREET
PHOENIX, AZ 85014 (OR)
P.O. BOX 16563, PHOENIX, AZ 85011

COUNT: 1 \$ 100 INT: C
FOR OFFICIAL USE ONLY

THE CLAIMS ARE SITUATED IN La Paz COUNTY,
ARIZONA.

BLM SERIAL NUMBERS

NAMES OF CLAIMS OR SITES

A MC 331994 THRU A MC _____ Little Nugget

COUNTY BOOK/DOCKET BB 1265, PAGE(S) OR FEE NO(S) BB 967

A MC _____ THRU A MC _____

COUNTY BOOK/DOCKET _____, PAGE(S) OR FEE NO(S) _____

(OR) IF NOT CONSECUTIVE NUMBERS LIST SEPARATELY BELOW:

BLM SERIAL NUMBERS	NAME OF CLAIMS/SITES	COUNTY BOOK/DOCKET & PAGE OR FEE NUMBER
A MC _____	_____	_____
A MC _____	_____	_____
A MC _____	_____	_____
A MC _____	_____	_____
A MC _____	_____	_____
A MC _____	_____	_____
A MC _____	_____	_____
A MC _____	_____	_____
A MC _____	_____	_____
A MC _____	_____	_____
A MC _____	_____	_____

CLAIMANT'S NAME: LEONARD CLARK

ADDRESS: 14063-14th Ave. CITY: Blythe STATE: CA.

CHECK HERE IF THIS IS A CHANGE OF ADDRESS PHONE: (760) 922-3417 ZIP: 92225
760 922-8627

SIGNATURE: Leonard Clark
TO RECORD WITH THE COUNTY, ONE CLAIMANT OR THE AGENT MUST SIGN

LIST ALL ADDITIONAL OWNERS ON REVERSE SIDE OF THIS FORM

FOR OFFICIAL USE ONLY
ENTERED INTO COMPUTER: 8/4/00 AB
DATE INITIALS VERIFIED

TIME STAMP
~~RECEIVED~~
BUREAU OF LAND MANAGEMENT
PHOENIX, ARIZONA
Jul 31 10 24 AM '00

8/17/00 98



43 CFR 3833.0-5(e) (August 30, 1994) REQUIRES THAT THE NAMES OF ALL OF THE OWNERS AND THEIR CURRENT ADDRESSES SHALL BE IDENTIFIED ON ALL INSTRUMENTS REQUIRED TO BE RECORDED OR FILED BY THE REGULATIONS, 43 CFR SUBPART 3833.

CLAIMANT'S NAME: _____

ADDRESS: _____ CITY: _____ STATE: _____

CHECK HERE IF THIS IS CHANGE OF ADDRESS PHONE: (____) _____ ZIP: _____

CLAIMANT'S NAME: _____

ADDRESS: _____ CITY: _____ STATE: _____

CHECK HERE IF THIS IS CHANGE OF ADDRESS PHONE: (____) _____ ZIP: _____

CLAIMANT'S NAME: _____

ADDRESS: _____ CITY: _____ STATE: _____

CHECK HERE IF THIS IS CHANGE OF ADDRESS PHONE: (____) _____ ZIP: _____

CLAIMANT'S NAME: _____

ADDRESS: _____ CITY: _____ STATE: _____

CHECK HERE IF THIS IS CHANGE OF ADDRESS PHONE: (____) _____ ZIP: _____

CLAIMANT'S NAME: _____

ADDRESS: _____ CITY: _____ STATE: _____

CHECK HERE IF THIS IS CHANGE OF ADDRESS PHONE: (____) _____ ZIP: _____

CLAIMANT'S NAME: _____

ADDRESS: _____ CITY: _____ STATE: _____

CHECK HERE IF THIS IS CHANGE OF ADDRESS PHONE: (____) _____ ZIP: _____

CLAIMANT'S NAME: _____

ADDRESS: _____ CITY: _____ STATE: _____

CHECK HERE IF THIS IS CHANGE OF ADDRESS PHONE: (____) _____ ZIP: _____

5000 1000-1000 3 100
1000 1000-1000 3 100

**United States Department of the Interior
Bureau of Land Management**
BUSINESS & SUPPORT SVCS DIV
222 N CENTRAL AVE
PHOENIX, AZ 85004 -2203
Phone: (602) 417-9200

Receipt	
No:	161234

Transaction #: 174225
Date of Transaction: 08/01/2000

CUSTOMER: LEONARD CLARK
14063 14TH AVE
BLYTHE, CA 92225

LINE #	QTY	COMMODITY / SUBJECT / ACTION / PRODUCT	REMARKS	UNIT PRICE	TOTAL
1	1	LOCATABLE MINERALS / MINING CLAIMS-ACCOUNTS/UNADJUDICATED / MINING CLAIM MONEY RECEIVED (455)	MAINT 2001 (1)	- n/a -	\$100.00
TOTAL:					\$100.00

PAYMENT INFORMATION		
1	AMOUNT: \$100.00	POSTMARKED: 07/31/2000
	TYPE: CHECK	RECEIVED: 08/01/2000
	CHECK NO: 3814	
	NAME: CLARK, LEONARD L 14063 14TH AVE BLYTHE CA 92225	

REMARKS

CASE SERIAL NUMBER INFORMATION		
TRNS #	LINE #	CASES
174225	1	AMC331994

This receipt was generated by the automated BLM Collections and Billings System and is a paper representation of a portion of the official electronic record contained therein.

Recording requested by
and return to:

LEONARD CLARK
14063 14th Ave.
Blythe, Calif: 92225



1999-3174
Page 1 of 1
OFFICIAL RECORDS OF LA PAZ COUNTY, AZ
PATRICIA L. WALL, RECORDER
07/07/1999 02:43:08 PM Recording Fee \$10.0

MAINTENANCE FEE PAYMENT

**\$100.00 MAINTENANCE FEE PAYMENT DUE ON OR BEFORE AUGUST 31, 1999
IN LIEU OF ASSESSMENT WORK FOR THE UPCOMING ASSESSMENT
YEAR BEGINNING SEPTEMBER 1 OF THE YEAR NOTED ABOVE.**

BUREAU OF LAND MANAGEMENT
ARIZONA STATE OFFICE
3707 NORTH 7TH STREET
PHOENIX, AZ 85014 (OR)
P.O. BOX 16563, PHOENIX, AZ 85011

331994
COUNT: _____ \$ _____ INT: _____
FOR OFFICIAL USE ONLY

THE CLAIMS ARE SITUATED IN La Paz COUNTY,
ARIZONA.

BLM SERIAL NUMBERS

NAMES OF CLAIMS OR SITES

A MC 331994 THRU A MC _____ Little Nugget

COUNTY BOOK/DOCKET BB1265, PAGE(S) OR FEE NO(S) BB 967

A MC _____ THRU A MC _____

COUNTY BOOK/DOCKET _____, PAGE(S) OR FEE NO(S) _____

(OR) IF NOT CONSECUTIVE NUMBERS LIST SEPARATELY BELOW:

BLM SERIAL NUMBERS	NAME OF CLAIMS/SITES	COUNTY BOOK/DOCKET & PAGE OR FEE NUMBER
A MC _____	_____	_____
A MC _____	_____	_____
A MC _____	_____	_____
A MC _____	_____	_____
A MC _____	_____	_____
A MC _____	_____	_____
A MC _____	_____	_____
A MC _____	_____	_____
A MC _____	_____	_____
A MC _____	_____	_____

CLAIMANT'S NAME: LEONARD CLARK

ADDRESS: 14063 14th Ave. CITY: Blythe STATE: CALIF.

CHECK HERE IF THIS IS A CHANGE OF ADDRESS
PHONE: (760) 922-8627 ZIP: 92225
(760) 922-3417

SIGNATURE: Leonard Clark
TO RECORD WITH THE COUNTY, ONE CLAIMANT OR THE AGENT MUST SIGN

LIST ALL ADDITIONAL OWNERS ON REVERSE SIDE OF THIS FORM

FOR OFFICIAL USE ONLY
ENTERED INTO COMPUTER: 8/6/99 LC AUG 16 1999
DATE INITIALS VERIFIED

TIME STAMP
AUG 7 1999 03:41:59

43 CFR 3833.0-5(e) (August 30, 1994) REQUIRES THAT THE NAMES OF ALL OF THE OWNERS AND THEIR CURRENT ADDRESSES SHALL BE IDENTIFIED ON ALL INSTRUMENTS REQUIRED TO BE RECORDED OR FILED BY THE REGULATIONS, 43 CFR SUBPART 3833.

CLAIMANT'S NAME: _____

ADDRESS: _____ CITY: _____ STATE: _____

CHECK HERE IF THIS IS CHANGE OF ADDRESS PHONE: () _____ ZIP: _____

CLAIMANT'S NAME: _____

ADDRESS: _____ CITY: _____ STATE: _____

CHECK HERE IF THIS IS CHANGE OF ADDRESS PHONE: () _____ ZIP: _____

CLAIMANT'S NAME: _____

ADDRESS: _____ CITY: _____ STATE: _____

CHECK HERE IF THIS IS CHANGE OF ADDRESS PHONE: () _____ ZIP: _____

CLAIMANT'S NAME: _____

ADDRESS: _____ CITY: _____ STATE: _____

CHECK HERE IF THIS IS CHANGE OF ADDRESS PHONE: () _____ ZIP: _____

CLAIMANT'S NAME: _____

ADDRESS: _____ CITY: _____ STATE: _____

CHECK HERE IF THIS IS CHANGE OF ADDRESS PHONE: () _____ ZIP: _____

CLAIMANT'S NAME: _____

ADDRESS: _____ CITY: _____ STATE: _____

CHECK HERE IF THIS IS CHANGE OF ADDRESS PHONE: () _____ ZIP: _____

CLAIMANT'S NAME: _____

ADDRESS: _____ CITY: _____ STATE: _____

CHECK HERE IF THIS IS CHANGE OF ADDRESS PHONE: () _____ ZIP: _____



Leonard Clark
14063 14th ave.
Blythe, Ca. 92225
AMC 331994
3800 (921) SR

CERTIFIED

Z 434 954 242

MAIL



RECEIVED
BUREAU OF
LAND MANAGEMENT

AUG 2 10 53 AM '99

ARIZONA
STA.
PHOENIX

Bureau of Land Management
Arizona State Office
222 North Central Avenue
Phoenix, Ariz.
85004-2103

(Mining Claims Sector)

Fold at line over top of envelope to
the right of the return address

UNITED STATES
DEPARTMENT OF THE INTERIOR
BUREAU OF LAND MANAGEMENT

RECEIPT AND ACCOUNTING ADVICE

NO. 2480559 07
08/02/99

CD/AZ

2 17 13

100.00

Subject: CLAIM MAINTENANCE FEE 2000

Applicant:

LEONARD CLARK
14063 14TH AVE
BLYTHE CA 92225

CK 1368

Remitter:

Assignor:

LEASE MANAGEMENT DATA										<input type="checkbox"/> NEW	<input type="checkbox"/> UPDATE	<input type="checkbox"/> PAYMENT
ORIGINAL SERIAL NO.		ASG.	TYPE	ST.	CTY.	FUND SYMBOL			ACRES/UNITS	RATE		
AMC 331994 ET AL												
AMOUNT	ANV. DATE	EXP. DATE	BILL CYC.	S/C	DISTRICT	NEXT BILL	MISC. DATA	U of M	ACTUAL UNITS			
ASSIGNMENT SERIAL NO.		ASG.	TYPE	ST.	CTY.	FUND SYMBOL			ACRES/UNITS	RATE		
AMOUNT	ANV. DATE	EXP. DATE	BILL CYC.	S/C	DISTRICT	NEXT BILL	MISC. DATA	U of M	ACTUAL UNITS			
APPLY REMITTANCE					Remarks:							
ACTION	FUND SYMBOL	CTY.	AMOUNT									
FILING FEE												
RENTAL												
UNEARNED												
REFUND												
TOTAL												
AMOUNT DUE												
<input type="checkbox"/> Lease in Escrow? <input type="checkbox"/> KGS? <input type="checkbox"/> Auto Escalates? <input type="checkbox"/> Auto Renew?					FOR MMS USE ONLY BILLEE NUMBER OCS SECTION CODE FOREST REFUGE							
Of Interest? Operating Rights? Operator Bond Filed?												

LEONARD CLARK
14063 14th. ave,
Blythe, CA. 92225



331994

98- 03533

OFFICIAL RECORDS OF LA PAZ COUNTY, AZ.
PAT WALL, LA PAZ COUNTY RECORDER
REC REQ BY: LEONARD CLARK
14 JUL 1998 10:43 AM PAGE 1 OF 1
RECORDING FEE \$ 10.00

MAINTENANCE FEE PAYMENT

**\$100.00 MAINTENANCE FEE PAYMENT DUE ON OR BEFORE AUGUST 31, 19__
IN LIEU OF ASSESSMENT WORK FOR THE UPCOMING ASSESSMENT
YEAR BEGINNING SEPTEMBER 1 OF THE YEAR NOTED ABOVE.**

BUREAU OF LAND MANAGEMENT
ARIZONA STATE OFFICE
3707 NORTH 7TH STREET
PHOENIX, AZ 85014 (OR)
P.O. BOX 16563, PHOENIX, AZ 85011

COUNT: 1 \$ 100.00 INT: None
FOR OFFICIAL USE ONLY

THE CLAIMS ARE SITUATED IN La Paz COUNTY, ARIZONA.

BLM SERIAL NUMBERS A MC 331994 THRU A MC _____ NAMES OF CLAIMS OR SITES LITTLE NOGGET
COUNTY BOOK/DOCKET _____, PAGE(S) OR FEE NO(S) _____

A MC _____ THRU A MC _____
COUNTY BOOK/DOCKET BB1265, PAGE(S) OR FEE NO(S) BB967

(OR) IF NOT CONSECUTIVE NUMBERS LIST SEPARATELY BELOW:

BLM SERIAL NUMBERS	NAME OF CLAIMS/SITES	COUNTY BOOK/DOCKET & PAGE OR FEE NUMBER
A MC _____	_____	_____
A MC _____	_____	_____
A MC _____	_____	_____
A MC _____	_____	_____
A MC _____	_____	_____
A MC _____	_____	_____
A MC _____	_____	_____
A MC _____	_____	_____
A MC _____	_____	_____
A MC _____	_____	_____

CLAIMANT'S NAME: LEONARD CLARK
ADDRESS: 14063 14th. Ave CITY: Blythe STATE: CAlif

CHECK HERE IF THIS IS A CHANGE OF ADDRESS PHONE: (760) 922 8627 ZIP: 92225
(760) 922 3417

SIGNATURE: Leonard Clark
TO RECORD WITH THE COUNTY, ONE CLAIMANT OR THE AGENT MUST SIGN

LIST ALL ADDITIONAL OWNERS ON REVERSE SIDE OF THIS FORM

FOR OFFICIAL USE ONLY
ENTERED INTO COMPUTER: 8/5/98 [Signature] [Signature]
DATE INITIALS VERIFIED

TIME STAMP
Aug 5 10 15 AM '98
RECEIVED
BUREAU OF LAND MANAGEMENT
LA PAZ COUNTY, ARIZONA

UNITED STATES
DEPARTMENT OF THE INTERIOR
BUREAU OF LAND MANAGEMENT

RECEIPT AND ACCOUNTING ADVICE

NO. 2389182 04

TC/AZ

08/05/98

Subject: CLAIM MAINTENANCE FEE 1999

2 9 13

100.00

Applicant:

LEONARD L CLARK
BOX 672
BLYTHE CA 92226

CK 3511

Remitter: 922-8627

Assignor:

LEASE MANAGEMENT DATA NEW UPDATE PAYMENT

ORIGINAL SERIAL NO.	ASG.	TYPE	ST.	CTY.	FUND SYMBOL	ACRES/UNITS	RATE
AMC 331994							

AMOUNT	ANV. DATE	EXP. DATE	BILL CYC.	S/C	DISTRICT	NEXT BILL	MISC. DATA	U of M	ACTUAL UNITS

ASSIGNMENT SERIAL NO.	ASG.	TYPE	ST.	CTY.	FUND SYMBOL	ACRES/UNITS	RATE

AMOUNT	ANV. DATE	EXP. DATE	BILL CYC.	S/C	DISTRICT	NEXT BILL	MISC. DATA	U of M	ACTUAL UNITS

APPLY REMITTANCE

ACTION	FUND SYMBOL	CTY.	AMOUNT
FILING FEE			
RENTAL			
UNEARNED			
REFUND			
TOTAL			
AMOUNT DUE			

Remarks:

BY:

DATE:

- Lease in Escrow?
- KGS?
- Auto Escalates?
- Auto Renew?

- Of Interest?
- Operating Rights?
- Operator
- Bond Filed?

FOR MMS USE ONLY

BILLEE		FOREST REFUGE
NUMBER		
OCS SECTION		
CODE		

LEONARD CLARK
14063 14th Ave.
Blythe, Ca. 92225



97- 04310

OFFICIAL RECORDS OF LA PAZ COUNTY, AZ
PATRICIA WALL, LA PAZ COUNTY RECORDER
REC REQ BY: LINDA CHRSMER
14 JUL 1997 01:13 PM PAGE 1 OF 1
RECORDING FEE \$ 10.00

MAINTENANCE FEE PAYMENT

**\$100.00 MAINTENANCE FEE PAYMENT DUE ON OR BEFORE AUGUST 31, 19 97
IN LIEU OF ASSESSMENT WORK FOR THE UPCOMING ASSESSMENT
YEAR BEGINNING SEPTEMBER 1 OF THE YEAR NOTED ABOVE.**

BUREAU OF LAND MANAGEMENT
ARIZONA STATE OFFICE
3707 NORTH 7TH STREET
PHOENIX, AZ 85014 (OR)
P.O. BOX 16563, PHOENIX, AZ 85011

AMC 331994 Sr
COUNT: 1 \$ 100.00 INT: MC
FOR OFFICIAL USE ONLY

THE CLAIMS ARE SITUATED IN La Paz COUNTY,
ARIZONA.

BLM SERIAL NUMBERS NAMES OF CLAIMS OR SITES
A MC 331994 THRU A MC _____ Little Nugget
COUNTY BOOK/DOCKET _____, PAGE(S) OR FEE NO(S) _____
A MC _____ THRU A MC _____
COUNTY BOOK/DOCKET BB/265, PAGE(S) OR FEE NO(S) BB967

(OR) IF NOT CONSECUTIVE NUMBERS LIST SEPARATELY BELOW:

BLM SERIAL NUMBERS	NAME OF CLAIMS/SITES	COUNTY BOOK/DOCKET & PAGE OR FEE NUMBER
A MC _____	_____	_____
A MC _____	_____	_____
A MC _____	_____	_____
A MC _____	_____	_____
A MC _____	_____	_____
A MC _____	_____	_____
A MC _____	_____	_____
A MC _____	_____	_____
A MC _____	_____	_____
A MC _____	_____	_____

CLAIMANT'S NAME: LEONARD CLARK
ADDRESS: 14063 14th Ave. CITY: Blythe STATE: CA.

CHECK HERE IF THIS IS A CHANGE OF ADDRESS
PHONE: (760) 922 8627 ZIP: 92225

SIGNATURE: Leonard Clark
TO RECORD WITH THE COUNTY, ONE CLAIMANT OR THE AGENT MUST SIGN

LIST ALL ADDITIONAL OWNERS ON REVERSE SIDE OF THIS FORM

FOR OFFICIAL USE ONLY
ENTERED INTO COMPUTER: 8/14/97 DATE INITIALS JC VERIFIED DP

TIME STAMP
ARIZONA STATE OFFICE
PHOENIX, ARIZONA
RECEIVED
BUREAU OF LAND MANAGEMENT
AUG 5 10 01 AM '97

43 CFR 3833.0-5(e) (August 30, 1994) REQUIRES THAT THE NAMES OF ALL OF THE OWNERS AND THEIR CURRENT ADDRESSES SHALL BE IDENTIFIED ON ALL INSTRUMENTS REQUIRED TO BE RECORDED OR FILED BY THE REGULATIONS, 43 CFR SUBPART 3833.

CLAIMANT'S NAME: _____

ADDRESS: _____ CITY: _____ STATE: _____

CHECK HERE IF THIS IS CHANGE OF ADDRESS PHONE: () _____ ZIP: _____

CLAIMANT'S NAME: _____

ADDRESS: _____ CITY: _____ STATE: _____

CHECK HERE IF THIS IS CHANGE OF ADDRESS PHONE: () _____ ZIP: _____

CLAIMANT'S NAME: _____

ADDRESS: _____ CITY: _____ STATE: _____

CHECK HERE IF THIS IS CHANGE OF ADDRESS PHONE: () _____ ZIP: _____

CLAIMANT'S NAME: _____

ADDRESS: _____ CITY: _____ STATE: _____

CHECK HERE IF THIS IS CHANGE OF ADDRESS PHONE: () _____ ZIP: _____

CLAIMANT'S NAME: _____

ADDRESS: _____ CITY: _____ STATE: _____

CHECK HERE IF THIS IS CHANGE OF ADDRESS PHONE: () _____ ZIP: _____

CLAIMANT'S NAME: _____

ADDRESS: _____ CITY: _____ STATE: _____

CHECK HERE IF THIS IS CHANGE OF ADDRESS PHONE: () _____ ZIP: _____

CLAIMANT'S NAME: _____

ADDRESS: _____ CITY: _____ STATE: _____

CHECK HERE IF THIS IS CHANGE OF ADDRESS PHONE: () _____ ZIP: _____

RECORDED
INDEXED
FEB 28 1994
FEDERAL BUREAU OF SURVEYING
WASHINGTON, D.C.

UNITED STATES
DEPARTMENT OF THE INTERIOR
BUREAU OF LAND MANAGEMENT

RECEIPT AND ACCOUNTING ADVICE

NO. 2315173

Subject:

Applicant:

CLAIM MAINTENANCE FEE 1998

TC/AZ

08/05/97

2 17 13

100.00

Remitter:

LEONARD L CLARK
BOX 672

Assignor: BLYTHE AZ 92226

CK 3333
922-8627

LEASE MANAGEMENT DATA NEW UPDATE PAYMENT

ORIGINAL SERIAL NO.	ASG.	TYPE	ST.	CTY.	FUND SYMBOL	ACRES/UNITS	RATE

AMOUNT	ANV. DATE	EXP. DATE	BILL CYC.	S/C	DISTRICT	NEXT BILL	MISC. DATA	U of M	ACTUAL UNITS
AMC 331994									

ASSIGNMENT SERIAL NO.	ASG.	TYPE	ST.	CTY.	FUND SYMBOL	ACRES/UNITS	RATE

AMOUNT	ANV. DATE	EXP. DATE	BILL CYC.	S/C	DISTRICT	NEXT BILL	MISC. DATA	U of M	ACTUAL UNITS

APPLY REMITTANCE

ACTION	FUNDSYMBOL	CTY.	AMOUNT
FILING FEE			
RENTAL			
UNEARNED			
REFUND			
TOTAL			
AMOUNT DUE			

Remarks:

331994(1)

BY:

DATE:

Lease in Escrow?

KGS?

Auto Escalates?

Auto Renew?

Of Interest?

Operating Rights?

Operator

Bond Filed?

FOR MMS USE ONLY

BILLEE

NUMBER


OCS SECTION

CODE

FOREST REFUGE

Recording requested by
and return to:

LEONARD CLARK
14063 14TH AVE.
BLYTHE CA 92225



146- 04203

OFFICIAL RECORDS OF LA PAZ COUNTY, AZ
PATRICIA WALL, LA PAZ COUNTY RECORDER
REC REQ BY: LEONARD CLARK
11 Jul 1996 01:54 PM PAGE 1 OF 1
RECORDING FEE \$ 10.00

MAINTENANCE FEE PAYMENT

**\$100.00 MAINTENANCE FEE PAYMENT DUE ON OR BEFORE AUGUST 31, 19 96
IN LIEU OF ASSESSMENT WORK FOR THE UPCOMING ASSESSMENT
YEAR BEGINNING SEPTEMBER 1 OF THE YEAR NOTED ABOVE.**

BUREAU OF LAND MANAGEMENT
ARIZONA STATE OFFICE
3707 NORTH 7TH STREET
PHOENIX, AZ 85014 (OR)
P.O. BOX 16563, PHOENIX, AZ 85011

AMC 331994 Sr

COUNT: 1 \$ _____ INT: _____
FOR OFFICIAL USE ONLY

THE CLAIMS ARE SITUATED IN La Paz COUNTY,
ARIZONA.

BLM SERIAL NUMBERS NAMES OF CLAIMS OR SITES
A MC 331994 THRU A MC _____ LITTLE NUGGET
COUNTY BOOK/DOCKET BB1265, PAGE(S) OR FEE NO(S) BB967
A MC _____ THRU A MC _____
COUNTY BOOK/DOCKET _____, PAGE(S) OR FEE NO(S) _____

(OR) IF NOT CONSECUTIVE NUMBERS LIST SEPARATELY BELOW:

BLM SERIAL NUMBERS	NAME OF CLAIMS/SITES	COUNTY BOOK/DOCKET & PAGE OR FEE NUMBER
A MC _____	_____	_____
A MC _____	_____	_____
A MC _____	_____	_____
A MC _____	_____	_____
A MC _____	_____	_____
A MC _____	_____	_____
A MC _____	_____	_____
A MC _____	_____	_____
A MC _____	_____	_____
A MC _____	_____	_____

RECEIVED
BUREAU OF
LAND MANAGEMENT
JUL 24 9 43 AM 1996
ARIZONA
STATE OFFICE
PHOENIX, ARIZONA

CLAIMANT'S NAME: LEONARD CLARK
ADDRESS: 14063 14th Ave. CITY: Blythe STATE: CA.

CHECK HERE IF THIS IS A CHANGE OF ADDRESS PHONE: (619) 922-8627 ZIP: 92225

SIGNATURE: Finda Chrusman KC
TO RECORD WITH THE COUNTY, ONE CLAIMANT OR THE AGENT MUST SIGN

LIST ALL ADDITIONAL OWNERS ON REVERSE SIDE OF THIS FORM

FOR OFFICIAL USE ONLY
ENTERED INTO COMPUTER: 7/30/96 DM SR
DATE INITIALS VERIFIED

TIME STAMP

43 CFR 3833.0-5(e) (August 30, 1994) REQUIRES THAT THE NAMES OF ALL OF THE OWNERS AND THEIR CURRENT ADDRESSES SHALL BE IDENTIFIED ON ALL INSTRUMENTS REQUIRED TO BE RECORDED OR FILED BY THE REGULATIONS, 43 CFR SUBPART 3833.

CLAIMANT'S NAME: _____

ADDRESS: _____ CITY: _____ STATE: _____

CHECK HERE IF THIS IS CHANGE OF ADDRESS PHONE: (____) _____ ZIP: _____

CLAIMANT'S NAME: _____

ADDRESS: _____ CITY: _____ STATE: _____

CHECK HERE IF THIS IS CHANGE OF ADDRESS PHONE: (____) _____ ZIP: _____

CLAIMANT'S NAME: _____

ADDRESS: _____ CITY: _____ STATE: _____

CHECK HERE IF THIS IS CHANGE OF ADDRESS PHONE: (____) _____ ZIP: _____

CLAIMANT'S NAME: _____

ADDRESS: _____ CITY: _____ STATE: _____

CHECK HERE IF THIS IS CHANGE OF ADDRESS PHONE: (____) _____ ZIP: _____

CLAIMANT'S NAME: _____

ADDRESS: _____ CITY: _____ STATE: _____

CHECK HERE IF THIS IS CHANGE OF ADDRESS PHONE: (____) _____ ZIP: _____

CLAIMANT'S NAME: _____

ADDRESS: _____ CITY: _____ STATE: _____

CHECK HERE IF THIS IS CHANGE OF ADDRESS PHONE: (____) _____ ZIP: _____


CLAIMANT'S NAME: _____

ADDRESS: _____ CITY: _____ STATE: _____

CHECK HERE IF THIS IS CHANGE OF ADDRESS PHONE: (____) _____ ZIP: _____

RECORDED
FILED
REC. MED. DIV.
REGISTRY
AGRICULTURE

Leonard Clark
14063 14th Ave.
Blythe, Ca. 92225
A MC 331994
3800 (921) SR.



REGISTERED
BUREAU OF
LAND MANAGEMENT

JUL 24 9 43 AM '96

ARIZONA
STATE OFFICE
PHOENIX, ARIZONA

Bureau of Land Management
Arizona State Office
Mining Claims Sector, Suite Square
3707 North 7th St.
Phoenix, Ariz. 85014

UNITED STATES
DEPARTMENT OF THE INTERIOR
BUREAU OF LAND MANAGEMENT

RECEIPT AND ACCOUNTING ADVICE

NO. **2228639** 04

TC/AZ 07/24/96

Subject: CLAIM MAINTENANCE FEE 1997 (1) 2 9 13 100.00

Applicant:
LEONARD CLARK
14063 14TH AVE.
BLYTHE, CA 92225

Remitter: SAME AS MO. #3082503

Assignor:

LEASE MANAGEMENT DATA									
<input type="checkbox"/> NEW <input type="checkbox"/> UPDATE <input type="checkbox"/> PAYMENT									
ORIGINAL SERIAL NO.	ASG.	TYPE	ST.	CTY.	FUND SYMBOL			ACRES/UNITS	RATE
AMC 331994									
AMOUNT	ANV. DATE	EXP. DATE	BILL CYC.	S/C	DISTRICT	NEXT BILL	MISC. DATA	U of M	ACTUAL UNITS
ASSIGNMENT SERIAL NO.	ASG.	TYPE	ST.	CTY.	FUND SYMBOL			ACRES/UNITS	RATE
AMOUNT	ANV. DATE	EXP. DATE	BILL CYC.	S/C	DISTRICT	NEXT BILL	MISC. DATA	U of M	ACTUAL UNITS

APPLY REMITTANCE				Remarks:
ACTION	FUND SYMBOL	CTY.	AMOUNT	
FILING FEE				
RENTAL				
UNEARNED				
REFUND				
TOTAL				
AMOUNT DUE				
BY: _____ DATE: _____				

<input type="checkbox"/> Lease in Escrow?		FOR MMS USE ONLY BILLEE NUMBER OCS SECTION CODE FOREST REFUGE	
<input type="checkbox"/> KGS?	Of Interest?		
<input type="checkbox"/> Auto Escalates?	Operating Rights?		
<input type="checkbox"/> Auto Renew?	Operator Bond Filed?		

When Recorded
Mail to:

CLAIMANT



95- 03316

OFFICIAL RECORDS OF LA PAZ COUNTY, AZ
PATRICIA WALL, LA PAZ COUNTY RECORDER
REC REQ BY: LINDA CHRISMER
11 JUL 1995 03:35 PM PAGE 1 of 1
RECORDING FEE \$ 10.00

\$100.00 MAINTENANCE FEE PAYMENT DUE ON OR BEFORE AUGUST 31, 1995
IN LIEU OF ASSESSMENT WORK FOR THE UPCOMING ASSESSMENT
YEAR BEGINNING SEPTEMBER 1 OF THE YEAR NOTED ABOVE.

BUREAU OF LAND MANAGEMENT
ARIZONA STATE OFFICE
3707 NORTH 7TH STREET
PHOENIX, AZ 85014 (OR)
P.O. BOX 16563, PHOENIX, AZ 85011

Amc 331994 Jr
COUNT: 1 \$100⁰⁰ INT: 1/2
FOR OFFICIAL USE ONLY

THE CLAIMS ARE SITUATED IN La Paz COUNTY,
ARIZONA.

BLM SERIAL NUMBERS NAMES OF CLAIMS OR SITES
A MC 331994 THRU A MC _____ Little Nugget
COUNTY BOOK/DOCKET BB1265, PAGE(S) OR FEE NO(S) BB967
A MC _____ THRU A MC _____
COUNTY BOOK/DOCKET _____, PAGE(S) OR FEE NO(S) _____

(OR) IF NOT CONSECUTIVE NUMBERS LIST SEPARATELY BELOW:

BLM SERIAL NUMBERS	NAME OF CLAIMS/SITES	COUNTY BOOK/DOCKET & PAGE OR FEE NUMBER
A MC _____	_____	_____
A MC _____	_____	_____
A MC _____	_____	_____
A MC _____	_____	_____
A MC _____	_____	_____
A MC _____	_____	_____
A MC _____	_____	_____
A MC _____	_____	_____
A MC _____	_____	_____
A MC _____	_____	_____
A MC _____	_____	_____
A MC _____	_____	_____

CLAIMANT'S NAME: Leonard Clark

ADDRESS: 14063 14th Ave. CITY: Blythe STATE: CA.

CHECK HERE IF THIS IS A CHANGE OF ADDRESS PHONE: (619) 922-8627 ZIP: 92225

SIGNATURE: Leonard Clark
TO RECORD WITH THE COUNTY, ONE CLAIMANT OR THE AGENT MUST SIGN

LIST ALL ADDITIONAL OWNERS ON REVERSE SIDE OF THIS FORM

FOR OFFICIAL USE ONLY
ENTERED INTO COMPUTER: 8/17/95 AKW AKW
DATE INITIALS VERIFIED

TIME STAMP
ARIZONA PHOENIX, ARIZONA
9:00 A.M.
Aug 17 1995
RECEIVED
BLM AZ STATE OFFICE

43 CFR 3833.0-5(e) (August 30, 1994) REQUIRES THAT THE NAMES OF ALL OF THE OWNERS AND THEIR CURRENT ADDRESSES SHALL BE IDENTIFIED ON ALL INSTRUMENTS REQUIRED TO BE RECORDED OR FILED BY THE REGULATIONS, 43 CFR SUBPART 3833.

CLAIMANT'S NAME: _____

ADDRESS: _____ CITY: _____ STATE: _____

CHECK HERE IF THIS IS CHANGE OF ADDRESS PHONE: () _____ ZIP: _____

CLAIMANT'S NAME: _____

ADDRESS: _____ CITY: _____ STATE: _____

CHECK HERE IF THIS IS CHANGE OF ADDRESS PHONE: () _____ ZIP: _____

CLAIMANT'S NAME: _____

ADDRESS: _____ CITY: _____ STATE: _____

CHECK HERE IF THIS IS CHANGE OF ADDRESS PHONE: () _____ ZIP: _____

CLAIMANT'S NAME: _____

ADDRESS: _____ CITY: _____ STATE: _____

CHECK HERE IF THIS IS CHANGE OF ADDRESS PHONE: () _____ ZIP: _____

CLAIMANT'S NAME: _____

ADDRESS: _____ CITY: _____ STATE: _____

CHECK HERE IF THIS IS CHANGE OF ADDRESS PHONE: () _____ ZIP: _____

CLAIMANT'S NAME: _____

ADDRESS: _____ CITY: _____ STATE: _____

CHECK HERE IF THIS IS CHANGE OF ADDRESS PHONE: () _____ ZIP: _____

CLAIMANT'S NAME: _____

ADDRESS: _____ CITY: _____ STATE: _____

CHECK HERE IF THIS IS CHANGE OF ADDRESS PHONE: () _____ ZIP: _____

UNITED STATES
DEPARTMENT OF THE INTERIOR
BUREAU OF LAND MANAGEMENT

RECEIPT AND ACCOUNTING ADVICE

NO. 2147409 04

WG/AZ

08/07/95

Subject: CLAIM MAINTENANCE FEE 1996 (1)

2 34 13

100.00

Applicant:

LEONARD CLARK
14063 14TH AVE
BLYTHE CA. 92225

Remitter: SAME MO. # 10-505658441
619-922-8627

Assignor:

LEASE MANAGEMENT DATA NEW UPDATE PAYMENT

ORIGINAL SERIAL NO.	ASG.	TYPE	ST.	CTY.	FUND SYMBOL	ACRES/UNITS	RATE
AMC 331994							

AMOUNT	ANV. DATE	EXP. DATE	BILL CYC.	S/C	DISTRICT	NEXT BILL	MISC. DATA	U of M	ACTUAL UNITS

ASSIGNMENT SERIAL NO.	ASG.	TYPE	ST.	CTY.	FUND SYMBOL	ACRES/UNITS	RATE

AMOUNT	ANV. DATE	EXP. DATE	BILL CYC.	S/C	DISTRICT	NEXT BILL	MISC. DATA	U of M	ACTUAL UNITS

APPLY REMITTANCE			
ACTION	FUND SYMBOL	CTY.	AMOUNT
FILING FEE			
RENTAL			
UNEARNED			
REFUND			
TOTAL			
AMOUNT DUE			

Remarks: *AMC 331994*

BY: _____ DATE: _____

- Lease in Escrow?
- KGS? Of Interest?
- Auto Escalates? Operating Rights?
- Auto Renew? Operator
- Bond Filed?

FOR MMS USE ONLY		
BILLEE	NUMBER	FOREST REFUGE
OCS SECTION		
CODE		

UNITED STATES
DEPARTMENT OF THE INTERIOR
BUREAU OF LAND MANAGEMENT

RECEIPT AND ACCOUNTING ADVICE

NO. **2147409** 04

WG/AZ

08/07/95

Subject: CLAIM MAINTENANCE FEE 1996 (1)

2 34 13

100.00

Applicant:

LEONARD CLARK
14063 14TH AVE
BLYTHE CA. 92225

Remitter: SAME MO. # 10-505658441
619-922-8627

ENTERED IN COMPUTER

Assignor:

LEASE MANAGEMENT DATA									
<input type="checkbox"/> NEW <input type="checkbox"/> UPDATE <input type="checkbox"/> PAYMENT									
ORIGINAL SERIAL NO.	ASG.	TYPE	ST.	CTY.	FUND SYMBOL			ACRES/UNITS	RATE
AMC 331994									
AMOUNT	ANV. DATE	EXP. DATE	BILL CYC.	S/C	DISTRICT	NEXT BILL	MISC. DATA	U of M	ACTUAL UNITS
ASSIGNMENT SERIAL NO.	ASG.	TYPE	ST.	CTY.	FUND SYMBOL			ACRES/UNITS	RATE
AMOUNT	ANV. DATE	EXP. DATE	BILL CYC.	S/C	DISTRICT	NEXT BILL	MISC. DATA	U of M	ACTUAL UNITS

APPLY REMITTANCE				Remarks:
ACTION	FUND SYMBOL	CTY.	AMOUNT	
FILING FEE				
RENTAL				
UNEARNED				
REFUND				
TOTAL				
AMOUNT DUE				
BY: _____ DATE: _____				

<input type="checkbox"/> Lease in Escrow? <input type="checkbox"/> KGS? <input type="checkbox"/> Auto Escalates? <input type="checkbox"/> Auto Renew?	Of Interest? Operating Rights? Operator Bond Filed?	FOR MMS USE ONLY	
		BILLEE NUMBER	FOREST REFUGE
		OCS SECTION	
		CODE	

NOTICE!!

These documents have been scanned!

Do not place un-scanned documents beneath this notice!

Do not remove this notice from this file!

GPO Jacket No. 560-102
Print Order 61540
Rise Business Services, LLC
Job=AZ15 7/29/2019



Box Number= AZ15176



Claim Begin-End: AMC331994-AMC331994

5 Miscellaneous



AZ15176-1

AMC331994-AMC454996

UNITED STATES DEPARTMENT OF THE INTERIOR
BUREAU OF LAND MANAGEMENT
ARIZONA STATE OFFICE

Memorandum

To: Case File AMC 331994

From: Dorie Morrison, LLE

Subject: Documentation of Telephone Conversation

Name of Person Contacted: Mark Lewis

Telephone Number of Person Contacted: 760-736-6144

Date of Contact: 8/4/98

Summary: Called in reference to whether
or not Mantecora fees were paid
for "1999". Explains that Clairmont
had until 8/31/98 to pay. As of
8/4/98 do not show payment for '99'
Dorie Morrison

NOTICE!!

These documents have been scanned!

Do not place un-scanned documents beneath this notice!

Do not remove this notice from this file!

GPO Jacket No. 560-102
Print Order 61540
Rise Business Services, LLC
Job=AZ15 7/29/2019



Box Number= AZ15176



Claim Begin-End: AMC331994-AMC331994

6 Location Notices-Amendments and Supporting Documents



AZ15176-1

AMC331994-AMC454996

Leonard Clark
14063 14th Ave.
Beytke, Ca. 92225
AMC 331994



RECEIVED
B.L.M. AZ STATE OFFICE

Dec 5 '94

9:00 A.M.
PHOENIX, ARIZONA

Bureau of Land Management
Arizona State office
Mining Claims Section, Sixto Square
3707 North 7th St.
Phoenix, Ariz. 85014

PS

(5C49) SESSION TERMINATED
NETWORK TERMINAL MANAGER - V4.1

12/14/94

SERIAL NO: AMC331994 CLAIM NAME: LITTLE NUGGET CASE TYPE: 384201

=====
CLARK LEONARD 14063 14TH AVE BLYTHE ,CA 92225
OWNER
=====

4 N 21 W GILA-SALT R. 023 SW SE LA PAZ AZ
DISTRICT YUMA
4 N 21 W GILA-SALT R. 026 NE NW LA PAZ AZ
DISTRICT GILA-SALT R
=====

NOV 28,1994 403 LOCATION DATE
NOV 28,1994 395 RECORDATION DATE
NOV 28,1994 482 RENTAL/MAINTENANCE FEE 1995
NOV 28,1994 669 LAND STATUS CHECKED
NOV 28,1994 501 ACCT ADV IN LEAD FILE 331994

331994

Ja

COPY



94- 06178

OFFICIAL RECORDS OF LA PAZ COUNTY, AZ
PATRICIA WALL, LA PAZ COUNTY RECORDER
REC REQ BY: JUNE CLARK
30 Nov 1994 09:53 AM PAGE 1 of 2
RECORDING FEE \$ 10.00

When recorded, mail to: Leonard Clark
14063 14th Ave.
Blythe, Calif. 92225

RECEIVED
B.I.M. ARIZONA STATE OFFICE
NOV 28 9 55 AM '94
9:00 A.M.
PHOENIX, ARIZONA

NOTICE OF MINING CLAIM

- TYPE OF NOTICE: Location Amendment Relocation
- TYPE OF CLAIM: Placer Lode Millsite Tunnelsite
- The name and address of the Locator is
Name: Leonard Clark
Address: 14063 14th Ave.
City/State/Zip Code: Blythe, Calif. 92225
- The name of the claim is Little Nugget
- The date of the location is 11-28-94
- The claim is 1320 feet long and 660 feet wide. The distance from the Location monument to each end of the claim is 150 feet in a Southeasterly direction and 1170 feet in a Northeasterly direction.
- The general course of the claim is from the _____ to the _____
- The location of the claim is in Section 23-26, Township T-4-N, Range 21-W, GILA AND SALT RIVER Base and Meridian, LA PAZ Mining District, La Paz County, State of ARIZONA.
- If amending or relocating, the previous claim name was Little Nugget recorded in Docket(Book) BB1265 page(s) BB967 Mining District, La Paz County, State of ARIZONA.
- The location of the claim with reference to a natural object or permanent monument is _____

Dated: 11-28-94

Leonard Clark
Signature
14063 14th Ave
Address
Blythe, Calif. 92225
City/State/Zip

A MC 331994

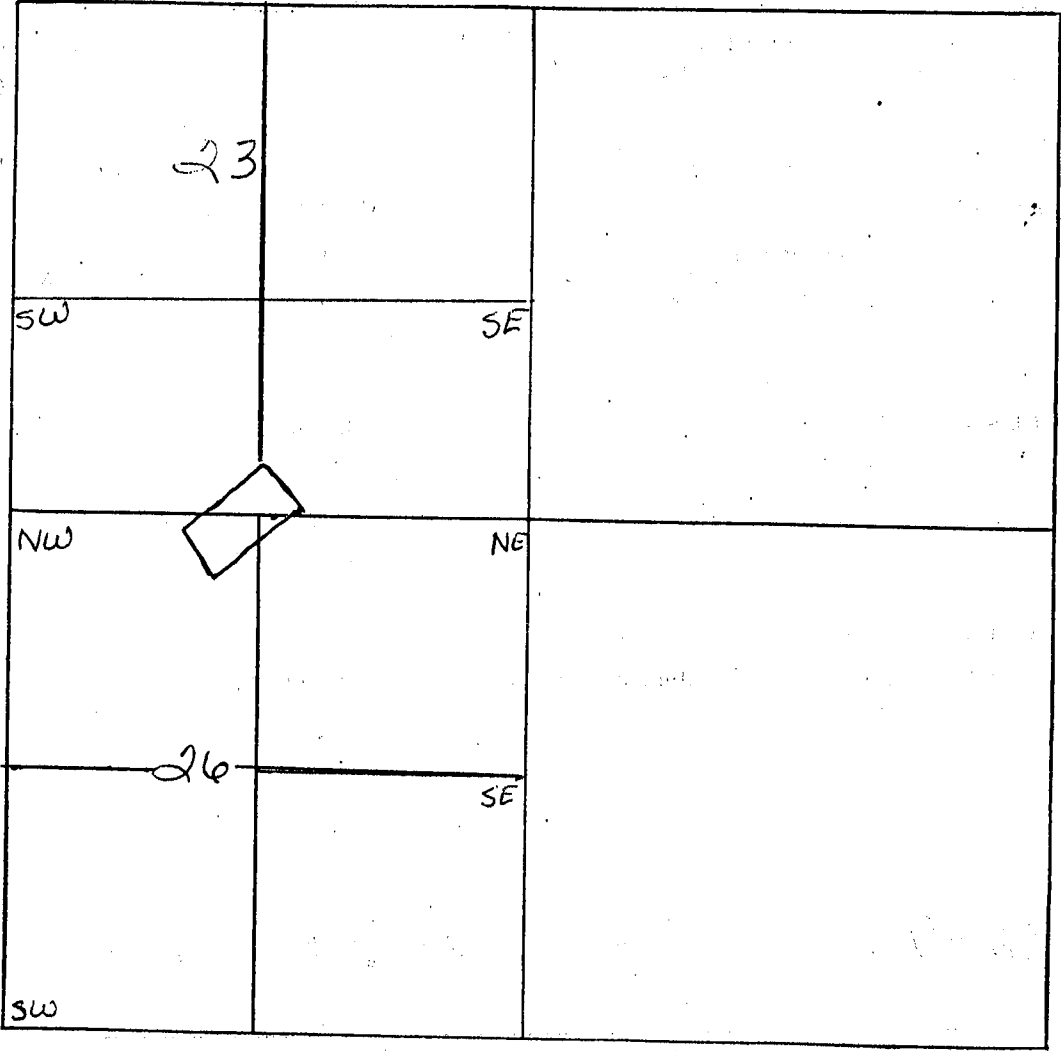
MA OF MINING CLAIM LOCATION

- 1. The name of the claim is Little Nugget 94-06178
30 Nov 1994 09:53 AM PAGE 2 OF 2
- 2. The Northwest corner of the claim is 150' feet in a Southeasterly direction to a survey monument or permanent natural object described as White 4" X 4" Post
LA PAZ WASH South of the Godman Wash
- 3. The type of location monument is 4" X 4" White Post
The type of corner end monuments are 4" X 4" White Post
- 4. The bearing and distance between the corners of the claim are beginning at the Northwesterly corner of the claim, 660 feet in a Easterly direction to the Northeastern corner, then 1320 feet in a Southerly direction to the Southern corner, then 660 feet in a Westerly direction to the Southwestern corner, then 1320 feet in a Northerly direction to the point of beginning.

MAP

One inch = One thousand feet

North Arrow



Section 23-26 Range 21-W Township T-4-N

Base and Meridian.

Dated: 11-28-94

Leonard Lead
Signature

OFFICIAL COPIES / CF / / SD READ / / DIV / / BRANCH / / AUTHOR /

3800 (921) SR
A MC 331994

Mr. Leonard Clark
14063 14th Avenue
Blythe, California 92225

December 6, 1994

Dear Mr. Clark:

The enclosed list identifies the serial number that has been assigned to your mining claim location notice received by this office on November 28, 1994.

The regulations require you to identify the claim name, A MC serial number, claimant's name, and address on all future documents and correspondence filed with the Bureau of Land Management (BLM).

This acknowledgment does not verify that your claim has been located on lands open to mineral entry. If you have not made this determination, we encourage you to visit the nearest BLM office to check the official land status records. Only those mining claims that are entirely located on private or Federal lands that are not open to mineral entry will be officially declared void by the BLM.

Please advise this office of all changes of address, any authorized agents, and transfers of ownership.

Transfers of ownership are governed by 43 CFR 3833.3(a) which states that, "Whenever the owner of an unpatented mining claim, mill site or tunnel site, which has been recorded in accordance with 43 CFR 3833.1, sells, assigns, or otherwise conveys all or any part of his interest in the claim, his transferee shall file in the proper BLM office within 60 days after the completion of the transfer. . ." A service charge of \$5 per claim is required for all transfers.

By keeping our records current we will be able to provide better public service. All future correspondence from this office will be sent only to the above name and address unless otherwise instructed.

If any of the information listed on the enclosed is not correct, please notify this office in writing.

Sincerely,

MARY JO YOAS
Mary Jo Yoas
Chief, Branch of Lands
and Minerals Operations

Enclosure
sr:11\30\94:3800-921

CASE CLAIM

SERIAL NUMBER

CLAIM NAME

CLAIMANT'S NAME

A MC 331994

Little Nugget

Leonard Clark

MINING CLAIMS MILL OR TUNNEL SITES STATUS REPORT

**Lead Serial No. A MC 331994

**Township(s) 4N

**Lode Claims _____

**Range(s) 21W

**Placer Claims 1

**Section(s) 23, 26

**Association Placer _____

Not Enough Locators
(Send Form Letter) _____

**GENERAL JURISDICTION OF:

BLM

National Forest _____

**Mill Sites _____

Other _____

**Tunnel Sites _____

**Relocations No Previous claim
11-30-94 SR

**STATUS CHECKED (Enter Code 669)

**Timely Filed YES NO

MTP ORCA BY 70

**Service Charge Correct YES NO

**Location Fee Correct YES NO

**PRIVATE, STATE, OTHER SURFACE

**Maintenance Fee Correct YES NO

**Enter Code 880 _____

**Amount Paid 135

Shortage \$ _____ Overage \$ _____

**Over-the-Counter Mail _____

**Wilderness Area NA

STATUS

**CLAIMS PARTIALLY VOID: Fee _____ Withdrawn _____ Other _____

**CLAIMS VOID: Fee _____ Withdrawn _____ Other _____

** [] ADD: DATE 11-28-94, ACTION CODE 482, 1995

** [] ADD: DATE _____, ACTION CODE 482, 1996

**SPECIAL INSTRUCTIONS: _____

**COMMENTS _____

When recorded, mail to: Leonard Clark
14063 14th Ave.
Blythe, Calif. 92225

NOTICE OF MINING CLAIM

1. TYPE OF NOTICE: Location Amendment Relocation (no previous claim) 11-30-94 Sr
2. TYPE OF CLAIM: Placer Lode Millsite Tunnelsite
3. The name and address of the Locator is
Name: Leonard Clark
Address: 14063 14th Ave.
City/State/Zip Code: Blythe, Calif. 92225
4. The name of the claim is Little Nugget
5. The date of the location is 11-28-94
6. The claim is 1320 feet long and 660 feet wide. The distance from the Location monument to each end of the claim is 150 feet in a Southeasterly direction and 1170 feet in a Northeasterly direction.
7. The general course of the claim is from the _____ to the _____
8. The location of the claim is in Section 23-26, Township T-4-N, Range 21-W, Base and Meridian, GILA AND SALT RIVER Mining District, La Paz County, State of ARIZONA
9. If amending or relocating, the previous claim name was Little Nugget recorded in Docket(Book) BB1265 page(s) BB967, Mining District, La Paz County, State of ARIZONA
10. The location of the claim with reference to a natural object or permanent monument is _____

RECEIVED
B.L.M.
ARIZONA STATE OFFICE
NOV 28 9 55 AM '94

A
MC
331994

Dated: 11-28-94

Leonard Clark
Signature
14063 14th Ave
Address
Blythe, Calif. 92225
City/State/Zip

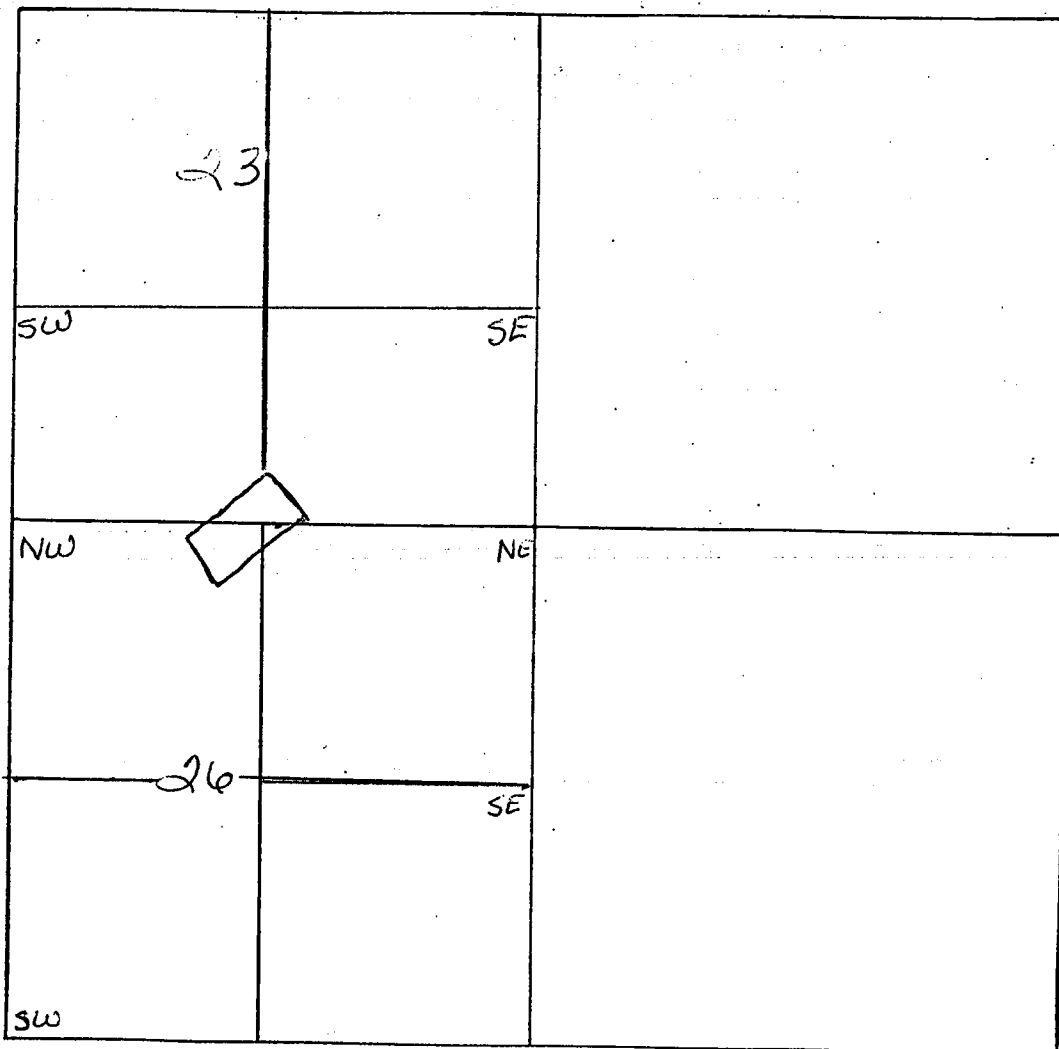
MAP OF MINING CLAIM LOCATION

1. The name of the claim is Little Nugget
2. The Northwest corner of the claim is 150' feet in a Southeasterly direction to a survey monument or permanent natural object described as White 4" X 4" Post
L A P A Z W A S H South of the Godman Wash
3. The type of location monument is 4" X 4" White Post
The type of corner end monuments are 4" X 4" White Post
4. The bearing and distance between the corners of the claim are beginning at the Northwesterly corner of the claim, 660 feet in a Easterly direction to the Northeasterly corner, then 1320 feet in a Southerly direction to the Southern corner, then 660 feet in a Westerly direction to the Southwestern corner, then 1320 feet in a Northerly direction to the point of beginning.

MAP

One inch = One thousand feet

North Arrow



Section 23-26 Range 21-W Township T-4-N

Base and Meridian.

Dated: 11-22-94

Leonard Clark
Signature

Checked by Tony Smith
MTP }
GEO } OK
Wilderness }

GEOGRAPHIC STATE: ARIZONA MERIDIAN: 14 TOWNSHIP: 4--DN RANGE: 21--DW

SEC	SUBDIVISION	MIR	X	REFERENCE	NUMBER/TYPE/DISPOSITION/ACRES	PROPRIETOR/INTEREST/RELATIONSHIP
19	NE	14	3--DN	22--DW	CASE: AZA 000391	BR REGIONAL OFFICE 100.00000Z PERMITTEE
34	SESE				TYPE: 362113 FREE USE--ALL--GOVT	
35	SWSW				DISP: CLOSED 04/30/72	
					ACRS: 00272.500	
19	SENESE, NESENE, N2SWNE				CASE: AZA 004581	MASSEY SAND & ROCK 100.00000Z PERMITTEE
					TYPE: 361113 NEGOTIATES SALES--AL	
					DISP: AUTHORIZED 12/17/87	
					ACRS: 00025.000	
19	LOT 1				CASE: AZA 006675	PADEN RAY A 100.00000Z HOLDING AGENC
					TYPE: 387200 PROTESTS & CONTESTS	
					DISP: CLOSED 08/25/89	
					ACRS: 00002.500	
31	S2SE	14	3--DN	21--DW	CASE: AZA 008829	SOUTHWESTERN TEL CO 100.00000Z HOLDER/BILLEE
32	S2S2	14	3--DN	22--DW	TYPE: 286202 ROW--TELEPHONE--TELEG	
33	S2S2	14	4--DN	14--DW	DISP: PENDING 07/31/92	
34	S2SW	14	4--DN	16--DW	ACRS: 00045.140	
35	S2SE	14	4--DN	17--DW		
35	SESESE	14	4--DN	18--DW		
36	SENW, N2SW	14	4--DN	19--DW		
36	NWSWSW	14	4--DN	20--DW		
		14	5--DN	14--DW		
		14	5--DN	15--DW		
35	SE	14	3--DN	21--DW	CASE: AZA 00882901	SOUTHWESTERN TEL CO 100.00000Z PERMITTEE
36	SENW, SW	14	3--DN	22--DW	TYPE: 280004 ROW TEMP USE PERMIT	
		14	4--DN	19--DW	DISP: CLOSED 07/01/93	
		14	4--DN	20--DW	ACRS: 00052.280	
35	SWSW				CASE: AZA 009650	BR REGIONAL OFFICE 100.00000Z PERMITTEE
					TYPE: 362113 FREE USE--ALL--GOVT	
					DISP: CLOSED 01/31/82	
					ACRS: 00001.000	
19	N2NESE, W2NE, S2NESE				CASE: AZA 010015	BR REGIONAL OFFICE 100.00000Z PERMITTEE
					TYPE: 362113 FREE USE--ALL--GOVT	
					DISP: CLOSED 12/31/82	
					ACRS: 00001.000	
21	SESE				CASE: AZA 010016	BR REGIONAL OFFICE 100.00000Z PERMITTEE
22	SWSW				TYPE: 362113 FREE USE--ALL--GOVT	
34	SESE				DISP: CLOSED 02/09/83	
					ACRS: 00001.000	

GEOGRAPHIC STATE: ARIZONA MERIDIAN: 14 TOWNSHIP: 4--ON RANGE: 21--DW

SEC	SUBDIVISION	MIR X-REFERENCE	NUMBER/TYPE/DISPOSITION/ACRES	PROPRIETOR/INTEREST/RELATIONSHIP
34 35	SESE SWSW		CASE: AZA 017609 TYPE: 362113 FREE USE--ALL--GOVT DISP: AUTHORIZED 03/10/82 ACRS: 00080.000	BR REGIONAL OFFICE 100.00000Z PERMITTEE
19	N2NENE, W2NE, S2SENE		CASE: AZA 018430 TYPE: 362113 FREE USE--ALL--GOVT DISP: AUTHORIZED 02/02/83 ACRS: 00120.000	BR YUMA PROJECT OFC 100.00000Z PERMITTEE
21 22	SESE SWSW		CASE: AZA 018431 TYPE: 362113 FREE USE--ALL--GOVT DISP: AUTHORIZED 02/02/83 ACRS: 00080.000	BR YUMA PROJECT OFC 100.00000Z LESSEE
19 20 21 28 29 30 31 32 33	ALL ALL ALL ALL ALL ALL ALL ALL ALL		CASE: AZA 018975 TYPE: 311111 O&G LSE NONCOMP PUB DISP: CLOSED 08/08/91 ACRS: 05721.800	KUNKEL FRANCES 100.00000Z LESSEE
19 19 20 21 28 29 30 30 31 31 32 33	E2, E2W2 LOT 1-4 ALL ALL ALL ALL E2, E2W2 LOT 1-4 E2, E2W2 LOT 1-4 ALL ALL		CASE: AZA 020038 TYPE: 311211 O&G LSE SIMO PUBLIC DISP: CLOSED 03/01/87 ACRS: 05721.800	CELSIUS ENERGY CO 100.00000Z LESSEE
19	N2NE		CASE: AZA 021813 TYPE: 286203 ROW--TEL & TELEG, FL DISP: AUTHORIZED 12/10/91 ACRS: 00000.412	CONTL TEL CO OF CA 100.00000Z HOLDER/BILLEE
19	N2N2NW		CASE: AZA 02181301 TYPE: 286209 UNAUTH ACT--ROW--TEL& DISP: CLOSED 12/18/91 ACRS: 00000.445	CONTL TEL CO OF CA 100.00000Z PARTY--IN--INTE

GEOGRAPHIC STATE: ARIZONA MERIDIAN: 14 TOWNSHIP: 4-0N RANGE: 21-0W

SEC	SUBDIVISION	NTR	X-REFERENCE	NUMBER/TYPER/DISPOSITION/ACRES	PROPRIETOR/INTEREST/RELATIONSHIP
36	NE.S2	14	1-0N 8-0W	CASE: AZA 021968	ALL AMER PIPELINE CO 100.00000Z HOLDER/BILLEE
		14	1-0N 9-0W	TYPE: 288100 ROW-O&G PIPELINES	
		14	1-0N 10-0W	DISP: AUTHORIZED 05/18/85	
		14	1-0S 6-0W	ACRS: 00300.000	
		14	1-0S 7-0W		
		14	1-0S 8-0W		
		14	2-0N 10-0W		
		14	2-0N 11-0W		
		14	2-0N 12-0W		
		14	2-0N 13-0W		
		14	2-0N 19-0W		
		14	2-0S 2-0W		
		14	2-0S 3-0W		
		14	2-0S 4-0W		
		14	2-0S 5-0W		
		14	2-0S 6-0W		
		14	3-0N 13-0W		
		14	3-0N 14-0W		
		14	3-0N 15-0W		
		14	3-0N 16-0W		
		14	3-0N 21-0W		
		14	3-0N 22-0W		
		14	3-0S 1-0W		
		14	3-0S 2-0W		
		14	4-0N 16-0W		
		14	4-0N 17-0W		
		14	4-0N 18-0W		
		14	4-0N 19-0W		
		14	4-0N 20-0W		
		14	4-0S 1-0E		
		14	4-0S 1-0W		
		14	5-0S 1-0E		
		14	5-0S 2-0E		
		14	5-0S 3-0E		
		14	6-0S 2-0E		
		14	6-0S 3-0E		
		14	6-0S 4-0E		
		14	6-0S 5-0E		
		14	6-0S 6-0E		
		14	6-0S 7-0E		
		14	6-0S 8-0E		
		14	6-0S 9-0E		
		14	6-0S 10-0E		
		14	7-0S 10-0E		
		14	7-0S 11-0E		
		14	7-0S 12-0E		
		14	8-0S 12-0E		
		14	8-0S 13-0E		
		14	8-0S 14-0E		

GEOGRAPHIC STATE: ARIZONA MERIDIAN: 14 TOWNSHIP: 4--ON RANGE: 21--OW

SEC	SUBDIVISION	MIR	X-REFERENCE	NUMBER/TYPER/DISPOSITION/ACRES	PROPRIETOR/INTEREST/RELATIONSHIP
		14	9--OS 14--OE		
		14	9--OS 15--OE		
		14	12--OS 19--OE		
		14	13--OS 23--OE		
		14	13--OS 27--OE		
		14	13--OS 28--OE		
		14	13--OS 29--OE		
		14	13--OS 30--OE		
		14	13--OS 31--OE		
		14	13--OS 32--OE		
36	SW	14	1--ON 4--OW	CASE: AZA 022287	SPRINT COMMUNICATION 0.00000% BILLEE
		14	2--ON 5--OW	TYPE: 286203 ROW--TEL & TELEG, FL	US SPRINT COMM CO 100.00000% HOLDER
		14	2--ON 7--OW	DISP: AUTHORIZED 01/17/90	
		14	2--ON 8--OW	ACRS: 00101.970	
		14	3--ON 13--OW		
		14	3--ON 14--OW		
		14	3--ON 15--OW		
		14	3--ON 21--OW		
		14	3--ON 22--OW		
		14	4--ON 15--OW		
		14	4--ON 16--OW		
		14	4--ON 17--OW		
		14	4--ON 18--OW		
		14	4--ON 19--OW		
		14	4--ON 20--OW		
		14	13--OS 28--OE		
		14	13--OS 29--OE		
		14	13--OS 30--OE		
		14	13--OS 31--OE		
		14	14--OS 31--OE		
		14	14--OS 32--OE		
		14	16--OS 22--OE		
		14	17--OS 20--OE		
33	SESE PART	14	3--ON 21--OW	CASE: AZA 022847	AZ SHWY 100.00000% PERMITTEE
34	SESE			TYPE: 362113 FREE USE--ALL--GOVT	
35	SWSW			DISP: AUTHORIZED 12/22/87	
				ACRS: 00095.000	
25	PORTION			CASE: AZA 023039	BULLDOG RESOURCES 100.00000% OPERATOR
26	POR OF NE			TYPE: 380913 SURFACE MGT--NOTICE	PATCH DAN 0.00000% CLAIMANT
				DISP: AUTHORIZED 11/27/87	
				ACRS: 00001.000	
34	SESE			CASE: AZA 023051	HODGE CONSTR CO 100.00000% PERMITTEE
35	SWSW			TYPE: 361113 NEGOTIATED SALES--AL	
				DISP: EXPIRED 01/24/91	
				ACRS: 00080.000	

GEOGRAPHIC STATE: ARIZONA MERIDIAN: 14 TOWNSHIP: 4-0N RANGE: 21-0W

SEC	SUBDIVISION	MIR	X-REFERENCE	NUMBER/TYPE/DISPOSITION/ACRES	PROPRIETOR/INTEREST/RELATIONSHIP
36	N&B	14	1-0N 8-0W	CASE: AZA 023095	PACIFIC TX PIPELINE 100.00000Z HOLDER
		14	1-0N 9-0W	TYPE: 288100 ROW-O&G PIPELINES	
		14	1-0N 10-0W	DISP: AUTHORIZED 05/23/86	
		14	1-0S 6-0W	ACRS: 00300.000	
		14	1-0S 7-0W		
		14	1-0S 8-0W		
		14	2-0N 10-0W		
		14	2-0N 11-0W		
		14	2-0N 12-0W		
		14	2-0N 13-0W		
		14	2-0S 2-0W		
		14	2-0S 3-0W		
		14	2-0S 4-0W		
		14	2-0S 5-0W		
		14	2-0S 6-0W		
		14	3-0N 13-0W		
		14	3-0N 14-0W		
		14	3-0N 15-0W		
		14	3-0N 16-0W		
		14	3-0N 21-0W		
		14	3-0N 22-0W		
		14	3-0S 1-0W		
		14	3-0S 2-0W		
		14	4-0N 16-0W		
		14	4-0N 17-0W		
		14	4-0N 18-0W		
		14	4-0N 19-0W		
		14	4-0N 20-0W		
		14	4-0S 1-0E		
		14	4-0S 1-0W		
		14	5-0S 1-0E		
		14	5-0S 2-0E		
		14	5-0S 3-0E		
		14	6-0S 2-0E		
		14	6-0S 3-0E		
		14	6-0S 4-0E		
		14	6-0S 5-0E		
		14	6-0S 6-0E		
		14	6-0S 7-0E		
		14	6-0S 8-0E		
		14	6-0S 9-0E		
		14	6-0S 10-0E		
		14	7-0S 10-0E		
		14	7-0S 11-0E		
		14	7-0S 12-0E		
		14	8-0S 12-0E		
		14	8-0S 13-0E		
		14	8-0S 14-0E		
		14	9-0S 14-0E		

GEOGRAPHIC STATE: ARIZONA MERIDIAN: 14 TOWNSHIP: 4--ON RANGE: 21--OW

SEC	SUBDIVISION	MIR X-REFERENCE	NUMBER/TYPE/DISPOSITION/ACRES	PROPRIETOR/INTEREST/RELATIONSHIP
		14 9--OS 15--OE		
		14 12--OS 19--OE		
		14 13--OS 23--OE		
		14 13--OS 27--OE		
		14 13--OS 28--OE		
		14 13--OS 29--OE		
		14 13--OS 30--OE		
		14 13--OS 31--OE		
		14 13--OS 32--OE		
19	LOT 1		CASE: AZA 023276 TYPE: 292803 UNAUTHORIZED OCCUPA DISP: PENDING 04/21/88 ACRS: 00001.000	PADEN RAY A 100.00000Z PARTY--IN--INTE
23	SE <i>N/A</i>	14 4--ON 20--OW	CASE: AZA 023284 TYPE: 380913 SURFACE MGT--NOTICE DISP: CLOSED 07/28/93 ACRS: 00002.000	BLM YUMA DO 0.00000Z OFFICE OF REC BREAKWATER RESOURCES 100.00000Z OPERATOR HELNICK PAUL 0.00000Z CLAIMANT PATCH DAN 0.00000Z CLAIMANT
24	SW			
25	NE			
21	PORTION OF ALL	14 3--ON 21--OW	CASE: AZA 023285 TYPE: 380913 SURFACE MGT--NOTICE DISP: AUTHORIZED 04/27/88 ACRS: 00005.000	FULLER JAY 0.00000Z CLAIMANT VICKERY JOHN 100.00000Z OPERATOR
22	PORTION OF N2			
27	PORTION OF ALL			
34	PORTION OF ALL			
35	PORTION OF S2			
34	SESE		CASE: AZA 023286 TYPE: 362113 FREE USE--ALL--GOVT DISP: CLOSED 11/11/88 ACRS: 00095.000	LA PAZ CO PUB WORKS 100.00000Z APPLICANT
35	SWSW			
20	NWSWNW		CASE: AZA 023498 TYPE: 361113 NEGOTIATES SALES--AL DISP: AUTHORIZED 03/09/89 ACRS: 00010.000	MASSEY SAND & ROCK 100.00000Z PERMITTEE
22	NE		CASE: AZA 023662 TYPE: 380913 SURFACE MGT--NOTICE DISP: AUTHORIZED 01/18/89 ACRS: 00005.000	FULLER JAY 100.00000Z OPERATOR FULLER JAY 0.00000Z CLAIMANT
34	SESE		CASE: AZA 023981 TYPE: 361113 NEGOTIATES SALES--AL DISP: EXPIRED 03/13/92 ACRS: 00040.000	TED'S TRUCK CENTER 100.00000Z PERMITTEE
35	SWSW			

GEOGRAPHIC STATE: ARIZONA MERIDIAN: 14 TOWNSHIP: 4-0N RANGE: 21-0W

SEC	SUBDIVISION	MIR X-REFERENCE	NUMBER/TYPER/POSITION/ACRES	PROPRIETOR/INTEREST/RELATIONSHIP
26	NW <i>N/A</i>		CASE: AZA 024224 TYPE: 380913 SURFACE MGT-NOTICE DISP: AUTHORIZED 05/02/94 ACRS: 00005.000	BRANDT FRED 100.00000Z OPERATOR BRANDT FRED 0.00000Z CLAIMANT
34	SESE		CASE: AZA 024799 TYPE: 362113 FREE USE-ALL-GOVT DISP: AUTHORIZED 10/19/90 ACRS: 00001.000	PALO VERDE IRRIGATIO 100.00000Z PERMITTEE
35	SWSW			
25	POR		CASE: AZA 024817 TYPE: 380913 SURFACE MGT-NOTICE DISP: AUTHORIZED 08/23/84 ACRS: 00001.000	W&F PROPERTIES INC 100.00000Z OPERATOR
35	POR			
25	S2	14 4-0N 20-0W	CASE: AZA 024822 TYPE: 380913 SURFACE MGT-NOTICE DISP: AUTHORIZED 12/12/91 ACRS: 00004.000	BLM YUMA DO 0.00000Z OFFICE OF REC MONTGOMERY GRANDY 100.00000Z OPERATOR PATCH DAN 0.00000Z CLAIMANT
26	S2 <i>N/A</i>			
33	POR			
34	SESE		CASE: AZA 024876 TYPE: 361113 NEGOTIATED SALES-AL DISP: PENDING 10/18/90 ACRS: 00080.000	CRAWFORD ASSOCIATES 100.00000Z APPLICANT
35	SWSW			
020	NESWNW, NWSSEW, S2SEW		CASE: AZA 025253 TYPE: 361313 MIN MAT SALE-COMP-A DISP: AUTHORIZED 06/16/92 ACRS: 00040.000	GRANITE CONSTR CO 100.00000Z PERMITTEE
21	W2		CASE: AZA 026509 TYPE: 361113 NEGOTIATED SALES-AL DISP: PENDING 03/09/92 ACRS: 00040.000	BLM YUMA DO 0.00000Z OFFICE OF REC EDSTROM CONSTRUCTION 100.00000Z APPLICANT
22	E2			
23	SE		CASE: AZA 026538 TYPE: 380913 SURFACE MGT-NOTICE DISP: CLOSED 09/24/94 ACRS: 00005.000	BLM YUMA DO 0.00000Z OFFICE OF REC ORO GRANDE MINING CO 100.00000Z OPERATOR
19	N2		CASE: AZA 026908 TYPE: 287001 ROW-WATER FACILITY DISP: PENDING 06/12/92 ACRS: 00001.653	GRANITE CONSTR CO 100.00000Z APPLICANT

GEOGRAPHIC STATE: ARIZONA MERIDIAN: 14 TOWNSHIP: 4-0N RANGE: 21-0W

SEC	SUBDIVISION	NTR X-REFERENCE	NUMBER/TYPE/DISPOSITION/ACRES	PROPRIETOR/INTEREST/RELATIONSHIP
19	N2NENE, W2NE, S2SENE		CASE: AZA 027046 TYPE: 362113 FREE USE-ALL-GOVT DISP: PENDING 07/27/93 ACRS: 00120.000	BR YUMA PROJECT OFC 100.00000Z APPLICANT
21	SESE		CASE: AZA 027047 TYPE: 362113 FREE USE-ALL-GOVT DISP: PENDING 07/27/93 ACRS: 00080.000	BR YUMA PROJECT OFC 100.00000Z APPLICANT
22	SWSW			
-23	SE	N/A	CASE: AZA 027040 TYPE: 380913 SURFACE MGT-NOTICE DISP: AUTHORIZED 11/30/83 ACRS: 00000.500	AMOCO MINERALS CO 100.00000Z OPERATOR BLM YUMA DO 0.00000Z OFFICE OF REC PATCH DAN 0.00000Z CLAIMANT
25	NW			
-26	NE	N/A		
21	SESE		CASE: AZA 027248 TYPE: 361113 NEGOTIATED SALES-AL DISP: PENDING 10/01/92 ACRS: 00001.000	BLM YUMA DO 0.00000Z OFFICE OF REC GRANITE CONSTR CO 100.00000Z APPLICANT
22	SWSW			
34	SESE		CASE: AZA 027763 TYPE: 361113 NEGOTIATED SALES-AL DISP: CLOSED 07/28/93 ACRS: 00001.000	BLM YUMA DO 0.00000Z OFFICE OF REC RAMSEY HOLLIS 100.00000Z PERMITTEE
35	SWSW			
34	NESE		CASE: AZA 028096 TYPE: 380913 SURFACE MGT-NOTICE DISP: AUTHORIZED 08/31/93 ACRS: 00004.900	BLM YUMA DO 0.00000Z OFFICE OF REC BROCK TED 50.00000Z OPERATOR BROCK GAE 50.00000Z OPERATOR
35	S2S2			
33	SE		CASE: AZA 028099 TYPE: 380913 SURFACE MGT-NOTICE DISP: AUTHORIZED 08/31/93 ACRS: 00004.900	BLM YUMA DO 0.00000Z OFFICE OF REC SCHMIDT WELLER 100.00000Z OPERATOR SCHMIDT WELLER 0.00000Z CLAIMANT
21	SE		CASE: AZA 028100 TYPE: 380913 SURFACE MGT-NOTICE DISP: AUTHORIZED 08/31/93 ACRS: 00004.900	BLM YUMA DO 0.00000Z OFFICE OF REC RONEY RONALD E 100.00000Z OPERATOR RONEY RONALD E 0.00000Z CLAIMANT
34	SESE		CASE: AZA 028205 TYPE: 361113 NEGOTIATES SALES-AL DISP: PENDING 12/13/92 ACRS: 00001.000	BLM YUMA DO 0.00000Z OFFICE OF REC
35	SWSW			

GEOGRAPHIC STATE: ARIZONA MERIDIAN: 14 TOWNSHIP: 4-0N RANGE: 21-0W

SEC	SUBDIVISION	NIR X-REFERENCE	NUMBER/TYPE/DISPOSITION/ACRES	PROPRIETOR/INTEREST/RELATIONSHIP
36	W2		CASE: AZA 028275 TYPE: 380713 SURFACE MGT-NOTICE DISP: AUTHORIZED 12/02/93 ACRS: 00001.000	BLM YUMA DO 0.00000Z OFFICE OF REC KING MIN TESTING LAB 100.00000Z OPERATOR SCHLIEKELMAN JOHN D 0.00000Z CLAIMANT
36	NW		CASE: AZA 028438 TYPE: 292803 UNAUTHORIZED OCCUPA DISP: PENDING 02/04/90 ACRS: 00001.000	BLM YUMA DO 0.00000Z OFFICE OF REC SCHLIEKELMAN JOHN D 50.00000Z PARTY-IN-INTE
-23	SE <i>N/A</i>		CASE: AZA 028439 TYPE: 292803 UNAUTHORIZED OCCUPA DISP: PENDING 06/09/90 ACRS: 00001.000	BLM YUMA DO 0.00000Z OFFICE OF REC UNKNOWN 100.00000Z PARTY-IN-INTE
26	NW		CASE: AZA 028440 TYPE: 292803 UNAUTHORIZED OCCUPA DISP: PENDING 04/09/90 ACRS: 00001.000	BLM YUMA DO 0.00000Z OFFICE OF REC BRANDT FRED 100.00000Z PARTY-IN-INTE
-23	SESW <i>N/A</i>		CASE: AZA 028441 TYPE: 292803 UNAUTHORIZED OCCUPA DISP: PENDING 06/09/90 ACRS: 00001.000	BLM YUMA DO 0.00000Z OFFICE OF REC UNKNOWN 100.00000Z PARTY-IN-INTE
-26	NW <i>N/A</i>		CASE: AZA 028442 TYPE: 292803 UNAUTHORIZED OCCUPA DISP: PENDING 04/09/90 ACRS: 00001.000	BLM YUMA DO 0.00000Z OFFICE OF REC UNKNOWN 100.00000Z PARTY-IN-INTE
-26	SWNW <i>N/A</i>		CASE: AZA 028443 TYPE: 292803 UNAUTHORIZED OCCUPA DISP: PENDING 04/09/90 ACRS: 00001.000	BLM YUMA DO 0.00000Z OFFICE OF REC UNKNOWN 100.00000Z PARTY-IN-INTE
22	SENE		CASE: AZA 028519 TYPE: 292803 UNAUTHORIZED OCCUPA DISP: PENDING 12/16/93 ACRS: 00001.000	BLM YUMA DO 0.00000Z OFFICE OF REC UNKNOWN 100.00000Z PARTY-IN-INTE
-23	NESENW <i>N/A</i>		CASE: AZA 028520 TYPE: 292803 UNAUTHORIZED OCCUPA DISP: PENDING 12/16/93 ACRS: 00001.000	BLM YUMA DO 0.00000Z OFFICE OF REC UNKNOWN 100.00000Z PARTY-IN-INTE

GEOGRAPHIC STATE: ARIZONA MERIDIAN: 14 TOWNSHIP: 4--ON RANGE: 21--OW

SEC	SUBDIVISION	MIR	X-REFERENCE	NUMBER/TYPER/DISPOSITION/ACRES	PROPRIETOR/INTEREST/RELATIONSHIP
28 33	NE, NW, SW, SE N2			CASE: AZA 028578 TYPE: 380913 SURFACE MGT--NOTICE DISP: AUTHORIZED 05/06/94 ACRS: 00003.000	BLM YUMA DO 0.00000Z OFFICE OF REC CARTER LAUREN W 50.00000Z OPERATOR CARTER LAUREN W 0.00000Z CLAIMANT CLINE STEPHEN 50.00000Z OPERATOR CLINE STEPHEN 0.00000Z CLAIMANT
26	NE <i>N/A</i>			CASE: AZA 028753 TYPE: 380913 SURFACE MGT--NOTICE DISP: CLOSED 08/18/94 ACRS: 00020.660	BLM YUMA DO 0.00000Z OFFICE OF REC
36	SW	14	2--ON 16--OW	CASE: AZAR 0003819	EL PASO NATURAL GAS 100.00000Z HOLDER
		14	2--ON 17--OW	TYPE: 288100 ROW--O&G PIPELINES	
		14	2--ON 18--OW	DISP: AUTHORIZED 10/17/52	
		14	3--ON 18--OW	ACRS: 00250.670	
		14	3--ON 19--OW		
		14	3--ON 20--OW		
		14	3--ON 21--OW		
		14	3--ON 22--OW		
		14	4--ON 20--OW		
35 36	SESESE SWSW, NWSESW, SWNESW	14	3--ON 21--OW	CASE: AZAR 0027681	AZ SHWY 100.00000Z HOLDER
		14	4--ON 20--OW	TYPE: 282105 FED AID HIGHWAY (SE DISP: AUTHORIZED 10/07/60 ACRS: 00001.000	
3	S2S2			CASE: AZAR 0031213 TYPE: 362113 FREE USE--ALL--GOVT DISP: CLOSED 04/03/67 ACRS: 00001.000	BR REGIONAL OFFICE 100.00000Z PERMITTEE
35	S2SE			CASE: AZAR 0033227 TYPE: 362113 FREE USE--ALL--GOVT DISP: CLOSED 01/30/74 ACRS: 00001.000	BR REGIONAL OFFICE 100.00000Z PERMITTEE
36	SW, SENW	14	3--ON 21--OW	CASE: AZPHX 0079556	LA PAZ CNTY BD SUPV 100.00000Z HOLDER
		14	3--ON 22--OW	TYPE: 281001 ROW--ROADS DISP: AUTHORIZED 04/17/43 ACRS: 00006.820	
36	NESW, S2SW, NENW	14	2--ON 10--OW	CASE: AZPHX 0083225	EL PASO NATURAL GAS 100.00000Z HOLDER/BILLEE
		14	2--ON 11--OW	TYPE: 288100 ROW--O&G PIPELINES	
		14	2--ON 12--OW	DISP: AUTHORIZED 11/04/64	
		14	2--ON 13--OW	ACRS: 00456.220	
		14	2--ON 14--OW		
		14	2--ON 15--OW		
		14	2--ON 17--OW		
		14	2--ON 18--OW		

GEOGRAPHIC STATE: ARIZONA MERIDIAN: 14 TOWNSHIP: 4--0N RANGE: 21--0W

SEC	SUBDIVISION	MIR	X	REFERENCE	NUMBER/TYPER/DISPOSITION/ACRES	PROPRIETOR/INTEREST/RELATIONSHIP
		14	3--0N	18--0W		
		14	3--0N	19--0W		
		14	3--0N	20--0W		
		14	3--0N	21--0W		
		14	3--0N	22--0W		
		14	4--0N	20--0W		
36	SW	14	3--0N	11--0W	CASE: AZPHX 0083392	AT&T CONTRACT MGT 100.00000Z HOLDER/BILLEE
		14	3--0N	21--0W	TYPE: 286203 ROW--TEL & TELEG. FL	
		14	3--0N	22--0W	DISP: AUTHORIZED 03/12/85	
		14	4--0N	12--0W	ACRS: 00193.570	
		14	4--0N	14--0W		
		14	4--0N	16--0W		
		14	4--0N	17--0W		
		14	4--0N	18--0W		
		14	4--0N	19--0W		
		14	4--0N	20--0W		
		14	5--0N	12--0W		
		14	5--0N	13--0W		
		14	5--0N	14--0W		
35	S2SE	14	3--0N	21--0W	CASE: AZPHX 0083767	AZ SHWY 100.00000Z HOLDER
					TYPE: 282105 FED AID HIGHWAY (SE	
					DISP: AUTHORIZED 07/29/47	
					ACRS: 00052.800	
36	W2				CASE: AZPHX 0083776	AZ SHWY 100.00000Z HOLDER
					TYPE: 282105 FED AID HIGHWAY (SE	
					DISP: AUTHORIZED 07/03/47	
					ACRS: 00032.140	
*19	M&B	14	5--0N	21--0W	CASE: AZPHX 0086679	CONTL TEL CO OF CA 100.00000Z HOLDER
*20	M&B	14	6--0N	21--0W	TYPE: 286202 ROW--TELEPHONE--TELEG	
*30	M&B	14	7--0N	20--0W	DISP: AUTHORIZED 11/08/07	
*31	M&B	14	7--0N	21--0W	ACRS: 00001.000	
		14	8--0N	19--0W		
		14	8--0N	20--0W		
		14	8--0N	21--0W		
		14	9--0N	19--0W		
		14	9--0N	20--0W		
		14	10--0N	19--0W		

* = REJECTED/SEGREGATED/ASSIGNED-OUT

CASE TYPE: ALL DISPO: ALL

14 4--0N 21--0W